

University of Kansas Places of Interest	Kansas Union 4, 30, 34, 36, 38, 43	Transportation Services Office 8, 11, 38, 42	Ellsworth, Hashinger, Lewis, Self, Oswald & Templin 38, 42, 43
Allen Fieldhouse . . . 8, 11, 38, 42	Lied Center 42	Watkins Memorial Health Center 8, 11, 42	GSP & Corbin 30, 36, 43
Ambler Student Rec Center 8, 11, 42	Memorial Stadium 34, 36	Welcome Center 4, 30, 43	Jayhawker Towers 4, 8, 11, 30, 38, 42
Burge Union 38, 42, 43	Natural History Museum 4, 30, 43	University of Kansas Housing	Naismith Hall 8, 11
Central Station/Public Safety Office 2, 4, 5, 8, 10, 11, 12, 30	Strong Hall 4, 11, 12, 30, 34, 36, 38, 42, 43	Downs & McCarthy . . . 8, 11, 38 42	Stouffer Place 38, 42
Engineering . . . 4, 8, 11, 30, 38, 42	Spencer Museum of Art 30, 34, 36, 38		

Places of Interest

Destination	Route #
City, County	ECKAN 11
City Hall 3, 4, 6	First Step 9
Douglas County Courthouse 1	Haskell Indian Health Center . . . 8
Douglas County Fairgrounds . . 1	Health Care Access 3
Senior Resource Center 1, 3, 4, 6, 7	Heartland Community Health Center 2, 3
Humane Society 1	Independence, Inc. 1
Municipal Court 4, 6	Lawrence Community Shelter . 1
Police Department 6, 10	Lawrence Housing Authority 1, 7
Law Enforcement Center 1	LMH Health: Hospital 2, 3
Public Library 1, 3, 4, 6, 7	LMH Health: West Campus 6, 10
Visitors Center 1, 3, 4, 6, 7	Lawrence Workforce Center . . 8
Food Access	Salvation Army 5, 11
Just Food 7	United Way Building 7
Dillons 1, 5, 6, 10, 11, 36	
Hy-Vee 5, 9, 12	Schools
The Merc 2, 6, 36	Peaslee Technical Center 8
Walmart 6, 7, 9, 10, 11	Free State High School 6, 10
Target 7, 9, 11	Haskell Indian Nations University 5, 8
F-Mart 2, 34	- Haskell Cultural Center 8
Natural Grocers 5, 11	- NS Winnemucca Halls 8
Checkers 5, 7	- Tommaney Hall 8
ALDI 9, 38	Lawrence High School 7, 8
Recreation	Lawrence Unified School District College and Career Center 8
Community Building 1, 4	Liberty Memorial Central Middle School 1
East Lawrence Rec Center 1	Billy Mills Middle School 7
Holcom Park Rec Center 9	Southwest Middle School . . . 9, 12
Indoor Aquatic Center 6, 10	West Middle School 2, 6, 36
Outdoor Aquatic Center 1, 3, 4, 6, 7	
Rock Chalk Park 6, 10	State, Federal
YSI Sports Complex 9, 12	Department of Motor Vehicles (DMV) 6
Services	Parole Office 5
Bert Nash 2, 3	Post Office
Boys & Girls Club 8	- Main 1, 3, 4, 6, 7
Cottonwood, Inc. 9	- Jayhawk Station 7, 9, 11
DARE Center 1, 4	Department for Children and Families (DCF) 1
DCCCA	Social Security Office 10
- Family Preservation and Regional Prevention Center 9	
- Outpatient Treatment Services 1, 5	University of Kansas
Lawrence-Douglas County Public Health 3	See KU Campus Map for Places of Interest



TRANSIT GUIDE MAPS & SCHEDULES

February 2024 - July 2024
lawrencetransit.org


Travel Training

First time riding public transit?
Need help figuring out the bus system?



The Lawrence Transit Travel Training Program is available for individuals and organizations to help learn the new bus routes. Travel Training is a free personalized service provided to anyone interested in learning how to use the fixed-route bus system and other transit options in the area. This program is customized to meet your individual needs and goals.

If you or your organization are interested in learning more about the Travel Training Program, visit our website or send an email to: info@lawrencetransit.org.



Save and reuse this guide. ♻️



Updated February 2024
with changes to routes
2, 3, 4, 6, 7, 9, and 10



lawrencetransit.org
(785) 864-4644



CITY OF LAWRENCE
UNIVERSITY OF KANSAS

You spoke, we listened!



Lawrence Transit, the coordinated City of Lawrence and University of Kansas bus system, is implementing changes to bus routes and schedules in February 2024. A major route redesign went into effect in January 2024, in coordination with the opening of Central Station.

As with any large change, there were some difficulties. Passengers swiftly let us know what was working and what wasn't. Thanks to that detailed feedback, we are able to make some improvements in the short term. We appreciate your patience as we do our best to make Lawrence Transit the service you can rely on.

Why make changes (again)?

At this time, we are making changes to routes 2, 3, 4, 6, 7, 9, and 10. Reasons for the adjustments include:

- Additional trips in the morning for better school and work access on Routes 6, 7, and 9.
- Improved transfer timing downtown (Routes 1, 3, 4, 6, and 7) and at Central Station (Routes 2, 4, 5, 8, 10, 11, 12).
- Direct access to Free State High School on Route 10.

In the 20-year history of Lawrence Transit, this is the first time we have been able to offer Sunday service, in the form of Lawrence Transit On Demand trips. In order to afford those additional service hours, we have removed service hours from areas of the schedule with lower ridership. In making changes to routes, schedules, and days of service, we are trying to find the balance of serving everyone in our community well.

Keep the feedback coming

Our next opportunity to make changes will be August 2024. Please fill out our survey so we can continue to work together to improve Lawrence Transit. The survey is open until April 1.

www.lawrenceks.org/listens/surveys



CITY OF LAWRENCE
UNIVERSITY OF KANSAS

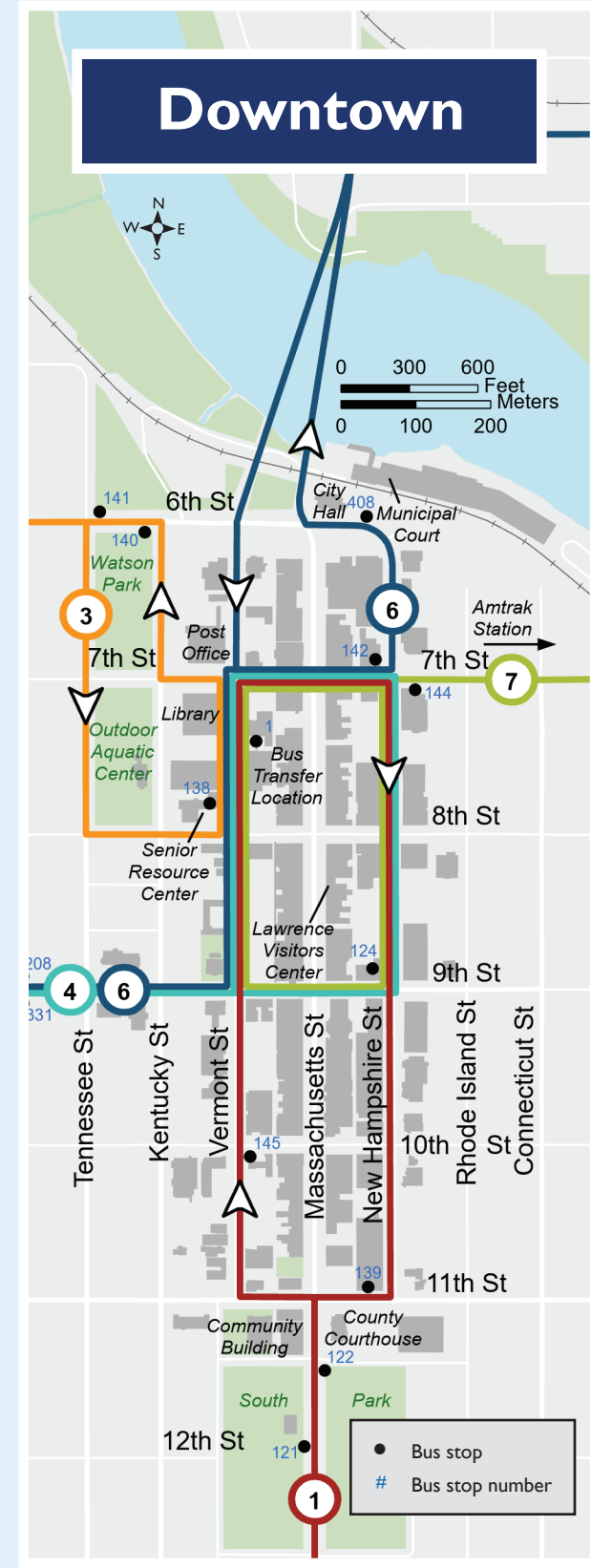


Table of Contents

Central Station Project	2	Community	
Route Redesign	2	Transportation	7
Trip Planning Tools	2	Regional Transit	7
Mobile Tools	3	Lawrence Transit	
Travel Training	3	On Demand	8
New Route Features	3	Gameday Service	8
How to Ride	4	KU SafeRide	8
General Rules	5	About Us	9
Bikes on the Bus	6	Routes	10-46
Service Alerts & Weather	6	Service Calendars	47-48
ADA Services	7	Places of Interest	
			inside back cover

Contact

Customer Service	(785) 864-4644
Schedule T Lift rides	(785) 312-7054
Lawrence Transit On Demand	see page 8
TDD	(785) 312-7063
Website	lawrencetransit.org
Comment form	lawrencetransit.org/contact
E-mail	info@lawrencetransit.org
Facebook	@LawrenceTransit
Twitter	@TransitLawrence

Lost & Found

If you leave an item on a bus, call (785) 864-4644, 8 a.m. – 5 p.m., Monday – Friday, except holidays. You may also report lost items online by visiting lawrencetransit.org/lost-found. You will be asked to provide a detailed description of the lost item, your name, and a contact number or e-mail address.

Found items are normally available to be identified and logged by 1 p.m. the next business day. All found items will be kept for a maximum of 14 days at Central Station, 2315 Bob Billings Pkwy. Lawrence Transit, KU Transportation Services, and contracted service provider are not responsible for lost, stolen, or damaged belongings.

Alternate Formats

Routes, scheduling, and transit information can be provided in alternate formats or languages upon request at (785) 864-4644.

Rutas, horarios e información de tránsito pueden ser proporcionados en otros formatos o idiomas. Si así lo desea llame al teléfono (785) 864-4644.



transit

at a different time, or to arrive at your destination by a certain time.

Mobile Tools

Check out our Mobile Tools webpage to stay up to date with options for Real-Time bus tracking and On Demand apps.

<https://lawrencetransit.org/mobile-tools/>

Real-Time Text

Text your bus stop number to a service and receive the next bus arrival times for that location. Learn more at lawrencetransit.org/mobile-tools.

Travel Training

The Lawrence Transit Travel Training Program will be available for individuals and organizations to help learn the new bus routes. Travel Training is a free personalized service provided to anyone interested in learning how to use the fixed-route bus system and other transit options in the area. This program is customized to meet your individual needs and goals.

If you or your organization are interested in learning more about the Travel Training Program, visit our website or send an email to: info@lawrencetransit.org.

New Route Features

Interlining

Interlined routes reduce transfers and create more bi-directional service for a faster trip home. The same buses operate back and forth between two routes. Riders won't need to get off the bus to transfer from one route to the other.

Peak and Off-peak Frequencies

Based on community interest, Lawrence Transit is piloting Sunday service. To afford this change, transit trips in the middle of the day on fixed-route will be less frequent, and trips during the morning and afternoon commute times will be every half hour or better across all routes.

Central Station Project

Lawrence Transit, the coordinated City of Lawrence and University of Kansas bus system, is implementing new routes in January 2024. City and University staff have worked closely with the public since late 2020 to explore new route ideas, discuss new on-demand service models for overnight and Sunday, and add value for existing and new passengers.

Route Redesign

Bus route redesign was implemented in two phases, with the first phase in August 2022 and the second phase in January 2024. Tools and resources are available to help riders adjust to the route redesign.

Tools and resources

- Trip planning tools like Transit App and Google Maps can help riders figure out which bus routes to use to reach their destination.
- Real-time information via apps helps riders see when their bus is approaching.
- Travel training can provide more personalized assistance with using public transit.

Trip Planning Tools

To plan your trip, type in your destination to Transit App or Google Maps to see what stop and route you need for your trip. Both of these trip planning tools will give you options for determining when you want to travel. The default trip will show times for the next available bus, but you can select options to leave





Fare Free

Federal stimulus funds provided the opportunity to afford a one-year pilot of fare free in 2023, and it has been extended for 2024. One of many benefits of fare free service is to make it even easier to explore new route changes.

How to Ride

Route Identification

All buses have destination signs on the front and on the curb side near the front door. The destination sign displays the route number and destination of the bus (example: 6 Downtown). Read the signs carefully to ensure you are boarding the correct bus.

Locating a Bus Stop

Passengers are allowed to board or exit a vehicle at any marked bus stop. Bus stops are identified with signs. People using mobility devices are allowed to board and exit at the nearest ADA accessible location to a bus stop.



Getting on the Bus

- Wait at a marked bus stop.
- Stand back from curb when the bus is approaching.
- Alert driver if you need the ramp to board the bus.
- Take a seat if available, and remain seated.

Getting off the Bus

- Pull the bell cord above the windows prior to your destination stop.

- Remain seated and wait until the bus comes to a complete stop before attempting to exit.
- After you exit, stand to the side of the road or on the sidewalk until the bus has pulled away.
- Never cross the street in front of the bus.

Tips for Riders

- A bus is considered on time up to 5 minutes after the scheduled time.
- Arrive at the bus stop early. Too early is better than missing the bus.
- Waving at the driver will help them know you want to board.
- Bus drivers are good resources and are willing to help. If you need assistance, please ask.
- Make sure you leave with all items you brought on the bus.

General Rules

Passengers who do not follow regulations are subject to removal from transit vehicles.

Prohibited Activities on the Bus

- Smoking, including e-cigarettes
- Eating, running, littering
- Loud or intrusive use of profanity
- Disorderly conduct or conduct that could pose a threat to public safety
- Solicitation, commercial or non-commercial purposes
- Vandalism, graffiti
- Placing feet on seats
- Taking up more than one seat in a way that limits other passengers' accessibility
- Inappropriate or distracting conversation with driver
- Listening to electronic equipment without headsets
- Sleeping on the bus or in bus shelters
- Traveling with pets other than trained service animals
- Placing hands, arms, head, or personal belongings outside the bus

Prohibited Carry-On Items

- Items too large or too numerous to be reasonably controlled by the passenger
- Hazardous materials
- Firearms or other weapons
- Items that would block the aisle or require the use

ADA Services

All buses are accessible. Each fixed-route bus and paratransit vehicle is equipped with a wheelchair lift or ramp and audio announcement equipment.

T Lift

T Lift is a door-to-door, shared-ride paratransit service. T Lift service is available for transit riders who, because of a disability, are unable to use the fixed routes.

T Lift riders must be certified as eligible to use the service in accordance with the Americans with Disabilities Act of 1990. Passengers who present valid photo identification from another public transportation system proving paratransit certification may use the T Lift service for up to 21 days. Applications and information are available by calling the T Lift at (785) 312-7054 or online at lawrencetransit.org/ada-services.

JayLift

KU students, staff and faculty who are permanently or temporarily disabled, upon certification, are eligible. For information and certification, call (785) 864-LIFT (5438).

Community Transportation

In addition to Lawrence Transit, several other agencies in Douglas County provide transportation. For a complete list, visit lawrencetransit.org/community.

Regional Transit

Central Station will be served by the K-10 Connector as well as Greyhound. The K-10 Connector is operated by RideKC. It connects the KU Lawrence Campus, Johnson County Community College, and the KU Edwards Campus in Overland Park. Learn more: ridekc.org/routes/510-k10-connector or call (816) 221-0660.

Greyhound is the largest provider of intercity bus transportation, serving 2,300 destinations across North America. Learn more: greyhound.com.

of an additional seat, with the exception of small grocery carts used responsibly and safely

- Strollers and/or shopping carts that cannot be easily moved for passenger accessibility and safety at the discretion of the driver
- Open containers of alcoholic beverages, drink, food

Passengers Are Required to

- Wear shirt and shoes
- Remain seated while vehicle is in motion, hold small children securely
- If standing, remain behind the designated line and hold onto the stanchions or overhead railings

Bikes on the Bus

Combining biking and transit can get you farther in Lawrence. There are a few things to be aware of when taking your bike on the bus.

- There are two bike racks on each bus. Racks are available on a first-come, first-served basis.
- If there are no bikes in the rack, you should place your bike in the slot closest to the bus.
- To lower the rack, squeeze the handle and pull it down. After placing your bike in the rack, raise the support arm over the front tire to secure it.
- Please remind the driver that you will be removing your bike when you get off the bus.
- To see a video about how the bike rack works, please visit: lawrencetransit.org/bikes-on-buses

Service Alerts & Weather

Bus service may be impacted for various circumstances such as road construction, street events, or weather. In order to receive service alerts, visit Facebook @LawrenceTransit, or Twitter @TransitLawrence. Visit lawrencetransit.org/alerts for detailed information on current reroutes.

When weather hits, safety is our number one concern. Buses may experience delays or need to use alternate routes during severe weather. T Lift paratransit service may also be affected by weather.

Check our social media accounts, alerts.ku.edu, or call (785) 864-4644 for the latest information about how conditions are impacting transit. If management determines it is unsafe to operate, service will cease for the day.

Lawrence Transit On Demand

Lawrence Transit On Demand is a shared ride service that operates within the city limits Monday – Saturday, 8 p.m. – 6 a.m., and on Sundays, 8 a.m. – 6 p.m.

You can expect to see the same friendly bus drivers in our smaller buses that are all ADA accessible and equipped with bike racks. Service is curb-to-curb, meaning you can schedule a ride between any two places in town.

To book a trip, you can use the Lawrence Transit on Demand app (preferred) or dial a phone number, (785) 312-7054. Call 8 a.m. – 5 p.m., Monday – Sunday. Visit lawrencetransit.org/on-demand for more information and links to download the app. Now available on Google Play and the Apple App Store by searching “Lawrence Transit On Demand.”

Gameday Service

KU football fans may park in Downtown Lawrence for free and catch a ride to and from Memorial Stadium during football season. Bus service will be available on home-game Saturdays. If games are cancelled, no gameday service will be offered.

Park here for free on weekend game days:

- Lower level and ramps of Riverfront Parking Garage
600 block of New Hampshire
- Vermont Street Parking Garage
700 block of Vermont

KU SafeRide

KU SafeRide is a student fee-funded service at the University of Kansas. It provides a safe ride home for KU students from any location in Lawrence.

During Fall and Spring semesters, SafeRide operates from 10:30 p.m. – 2:30 a.m., seven days a week when classes are in session and on New Year’s Eve. During the Summer semester, SafeRide operates from 10:30 p.m. – 2:30 a.m. Thursday, Friday and Saturday nights, and on July 4th. Service calendar is on page 47.

Download the “KU SafeRide” app to schedule a ride and see when your vehicle will arrive. Or call (785) 864-SAFE [7233] during operating hours. For the most up-to-date information, visit saferide.ku.edu.

About Us

Mission Statement

Together, the City of Lawrence and University of Kansas will provide safe, convenient, affordable, reliable and responsive public transportation services to enhance the social, economic and environmental well-being of the community.

City of Lawrence

The City of Lawrence Transit Department follows policies for service set by the Lawrence City Commission, with recommendations from the Public Transit Advisory Committee.

P. O. Box 708
Lawrence, KS 66044
lawrencetransit.org
info@lawrencetransit.org

The City of Lawrence does not discriminate on the basis of race, sex, religion, color, national origin, age, ancestry, sexual orientation or disability in the provision of transportation services and transit-related benefits. Those who feel they have been discriminated against may file a complaint with the Public Transit Administrator, the Federal Transit Administration, and/or the U. S. Department of Transportation.

University of Kansas

KU on Wheels is the transit system of the University of Kansas, a division of KU Transportation Services. Policies for KU on Wheels are set by the Provost based upon recommendations from the university’s Transit Commission.

KU Transportation Services
Allen Fieldhouse Parking Garage
1501 Irving Hill Road
Lawrence, KS 66045
transportationservices.ku.edu/bus-service
kuonwheels@ku.edu

The University of Kansas prohibits discrimination on the basis of race, color, ethnicity, religion, sex, national origin, age, ancestry, disability, status as a veteran, sexual orientation, marital status, parental status, gender identity, gender expression, and genetic information. Those who feel they have been discriminated against may file a complaint with the KU Office of Civil Rights & Title IX.

1

Downtown to East Hills



WESTBOUND

Continues from **5**

	E	D	C	B	A
	Greenway Circle	25th @ Franklin	23rd @ Harper	Mass @ 19th	Vermont @ 7th

AM	6:34	6:38	6:42	6:49	6:55
	7:34	7:38	7:42	7:49	7:55
	8:04	8:08	8:12	8:19	8:25
	8:34	8:38	8:42	8:49	8:55
	9:04	9:08	9:12	9:19	9:25
PM	9:34	9:38	9:42	9:49	9:55
	10:04	10:08	10:12	10:19	10:25
	10:34	10:38	10:42	10:49	10:55
	11:34	11:38	11:42	11:49	11:55
	12:34	12:38	12:42	12:49	12:55
	1:34	1:38	1:42	1:49	1:55
	2:34	2:38	2:42	2:49	2:55
	3:34	3:38	3:42	3:49	3:55
	4:34	4:38	4:42	4:49	4:55
	5:04	5:08	5:12	5:19	5:25
	5:34	5:38	5:42	5:49	5:55
	6:04	6:08	6:12	6:19	6:25
	6:34	6:38	6:42	6:49	6:55
7:04	7:08	7:12	7:19	7:25	
7:34	7:38	7:42	7:49	7:55	

EASTBOUND

	A	B	C	D	E	Continues to 5
	Vermont @ 7th	Mass @ 19th	23rd @ Harper	25th @ Franklin	Greenway Circle	
AM	6:00	6:07	6:15	6:20	6:24	
	6:30	6:37	6:45	6:50	6:54	
	7:00	7:07	7:15	7:20	7:24	
	7:30	7:37	7:45	7:50	7:54	
	8:00	8:07	8:15	8:20	8:24	
PM	8:30	8:37	8:45	8:50	8:54	
	9:00	9:07	9:15	9:20	9:24	
	10:00	10:07	10:15	10:20	10:24	
	11:00	11:07	11:15	11:20	11:24	
	12:00	12:07	12:15	12:20	12:24	
	1:00	1:07	1:15	1:20	1:24	
	2:00	2:07	2:15	2:20	2:24	
	3:00	3:07	3:15	3:20	3:24	
	3:30	3:37	3:45	3:50	3:54	
	4:00	4:07	4:15	4:20	4:24	
	4:30	4:37	4:45	4:50	4:54	
	5:00	5:07	5:15	5:20	5:24	
	5:30	5:37	5:45	5:50	5:54	
6:00	6:07	6:15	6:20	6:24		
7:00	7:07	7:15	7:20	7:24		



- A** Time point
- Bus stop
- # Bus stop number
- Point of interest



This route operates year-round, except some holidays. Please refer to Service Calendar. All trip times operate Monday-Friday. Only shaded trip times operate on Saturday.

2

Central Station to Lakeview Road via LMH

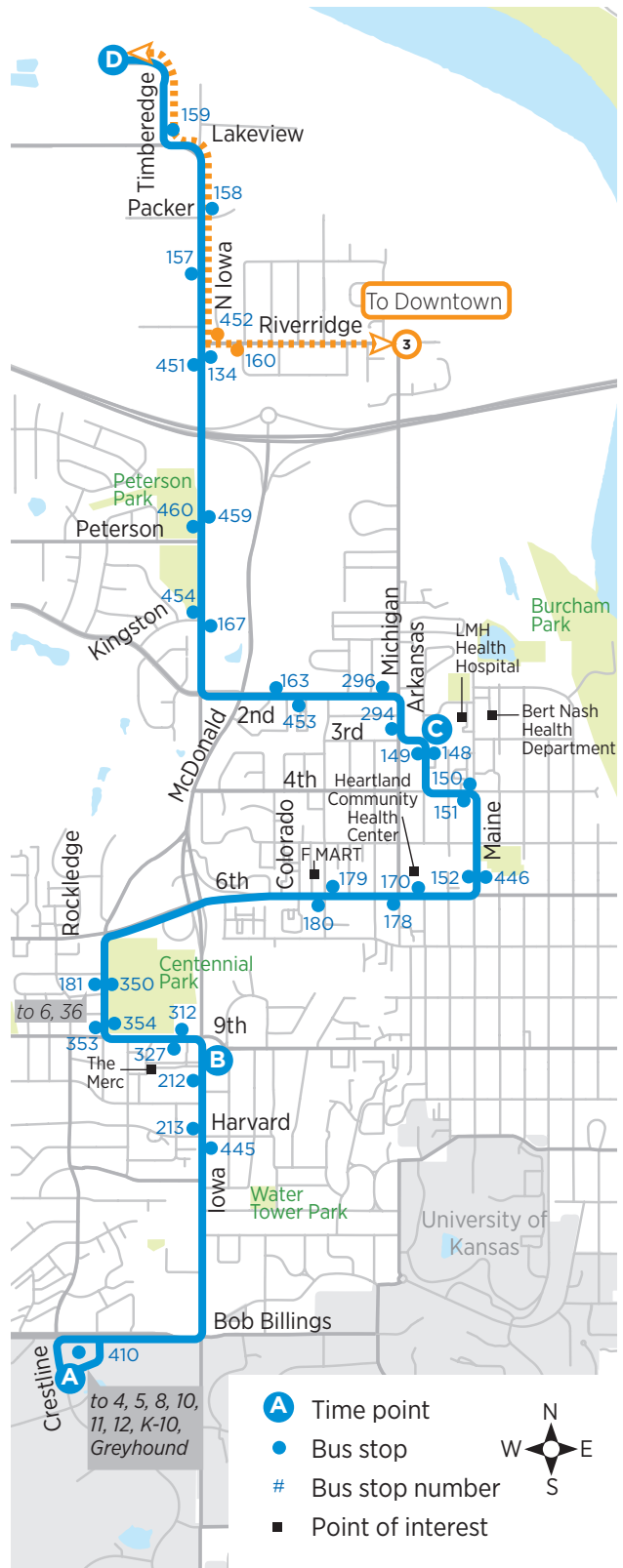
NORTHBOUND

	A Central Station	B 9th @ Iowa	C LMH	D Lakeview	Continues to 3
AM	6:00	6:06	6:14	6:21	
	6:30	6:36	6:44	6:51	
	7:00	7:06	7:14	7:21	
	7:30	7:36	7:44	7:51	
	8:00	8:06	8:14	8:21	
	8:30	8:36	8:44	8:51	
PM	9:00	9:06	9:14	9:21	
	9:30	9:36	9:44	9:51	
	10:00	10:06	10:14	10:21	
	11:00	11:06	11:14	11:21	
	12:00	12:06	12:14	12:21	
	1:00	1:06	1:14	1:21	
	2:00	2:06	2:14	2:21	
	3:00	3:06	3:14	3:21	
	3:30	3:36	3:44	3:51	
	4:00	4:06	4:14	4:21	
	4:30	4:36	4:44	4:51	
	5:00	5:06	5:14	5:21	
5:30	5:36	5:44	5:51		
6:00	6:06	6:14	6:21		
7:00	7:06	7:14	7:21		
8:00	8:06	8:14	8:21		

SOUTHBOUND

Continues from 3	D Lakeview	C LMH	B 9th @ Iowa	A Central Station
AM	6:30	6:39	6:48	6:53
	7:00	7:09	7:18	7:23
	7:30	7:39	7:48	7:53
	8:00	8:09	8:18	8:23
	8:30	8:39	8:48	8:53
	9:00	9:09	9:18	9:23
PM	9:30	9:39	9:48	9:53
	10:00	10:09	10:18	10:23
	10:30	10:39	10:48	10:53
	11:00	11:09	11:18	11:23
	11:30	11:39	11:48	11:53
	12:30	12:39	12:48	12:53
	1:30	1:39	1:48	1:53
	2:30	2:39	2:48	2:53
	3:30	3:39	3:48	3:53
	4:30	4:39	4:48	4:53
	5:00	5:09	5:18	5:23
	5:30	5:39	5:48	5:53
6:00	6:09	6:18	6:23	
6:30	6:39	6:48	6:53	
7:00	7:09	7:18	7:23	
7:30	7:39	7:48	7:53	

This route operates year-round, except some holidays. Please refer to Service Calendar. All trip times operate Monday-Friday. Only shaded trip times operate on Saturday.



3

Downtown to Lakeview Road via LMH

- A** Time point
- Bus stop
- #** Bus stop number
- Point of interest



NORTHBOUND

	A	B	C	Continues to
	Vermont @ 7th	LMH	Lakeview	2
AM	6:00	6:06	6:12	
	6:30	6:36	6:42	
	7:00	7:06	7:12	
	7:30	7:36	7:42	
	8:00	8:06	8:12	
	8:30	8:36	8:42	
	9:00	9:06	9:12	
	9:30	9:36	9:42	
	10:00	10:06	10:12	
	10:30	10:36	10:42	
PM	11:00	11:06	11:12	
	12:00	12:06	12:12	
	1:00	1:06	1:12	
	2:00	2:06	2:12	
	3:00	3:06	3:12	
	4:00	4:06	4:12	
	4:30	4:36	4:42	
	5:00	5:06	5:12	
	5:30	5:36	5:42	
	6:00	6:06	6:12	
6:30	6:36	6:42		
7:00	7:06	7:12		
8:00	8:06	8:12		

SOUTHBOUND

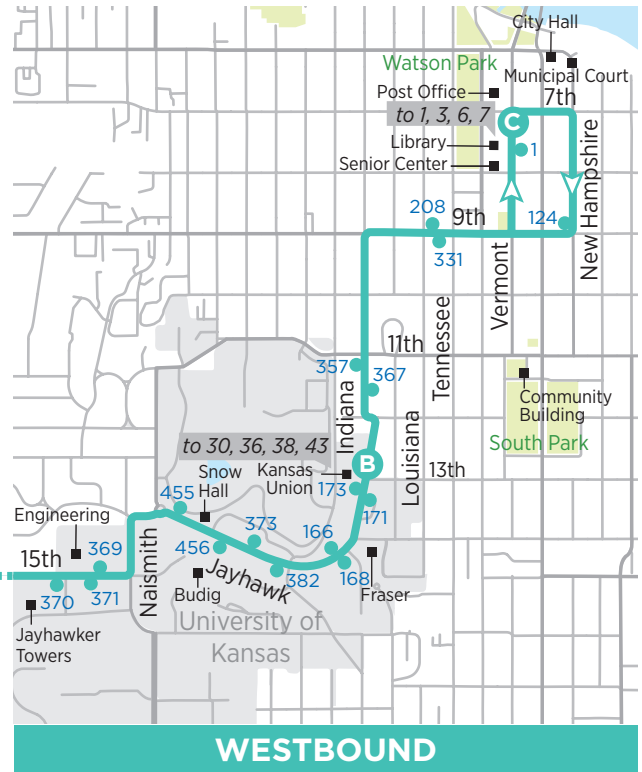
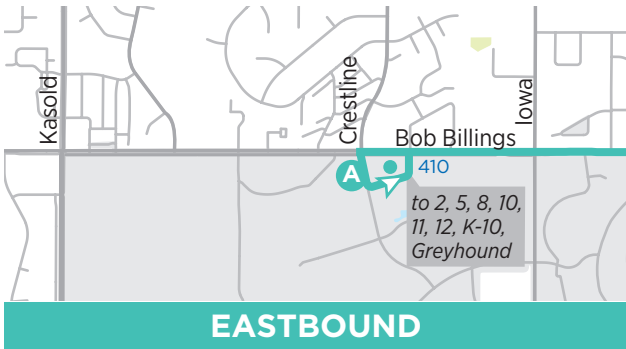
Continues from	C	B	A
2	Lakeview	LMH	Vermont @ 7th
AM	6:30	6:38	6:44
	7:00	7:08	7:14
	7:30	7:38	7:44
	8:00	8:08	8:14
	8:30	8:38	8:44
	9:00	9:08	9:14
	9:30	9:38	9:44
	10:00	10:08	10:14
	10:30	10:38	10:44
	11:30	11:38	11:44
PM	12:30	12:38	12:44
	1:30	1:38	1:44
	2:30	2:38	2:44
	3:30	3:38	3:44
	4:00	4:08	4:14
	4:30	4:38	4:44
	5:00	5:08	5:14
	5:30	5:38	5:44
6:00	6:08	6:14	
6:30	6:38	6:44	
7:30	7:38	7:44	

This route operates year-round, except some holidays. Please refer to Service Calendar. All trip times operate Monday-Friday. Only shaded trip times operate on Saturday.

4

Central Station to Downtown via KU

- A** Time point
- Bus stop
- # Bus stop number
- Point of interest



AM Times

PM Times

AM Times

PM Times

A	B	C
Central Station	Kansas Union	Vermont @ 7th
6:15	6:23	6:30
6:45	6:53	7:00
7:15	7:23	7:30
7:45	7:53	8:00
8:15	8:23	8:30
8:45	8:53	9:00
9:15	9:23	9:30
9:45	9:53	10:00
10:45	10:53	11:00
11:15	11:23	11:30
11:45	11:53	12:00

A	B	C
Central Station	Kansas Union	Vermont @ 7th
12:15	12:23	12:30
1:15	1:23	1:30
1:45	1:53	2:00
2:15	2:23	2:30
2:45	2:53	3:00
3:45	3:53	4:00
4:15	4:23	4:30
4:45	4:53	5:00
5:15	5:23	5:30
6:15	6:23	6:30
6:45	6:53	7:00
7:15	7:23	7:30
7:45	7:53	8:00

C	B	A
Vermont @ 7th	Kansas Union	Central Station
6:00	6:08	6:15
6:30	6:38	6:45
7:00	7:08	7:15
7:30	7:38	7:45
8:00	8:08	8:15
8:30	8:38	8:45
9:00	9:08	9:15
9:30	9:38	9:45
10:00	10:08	10:15
11:00	11:08	11:15
11:30	11:38	11:45

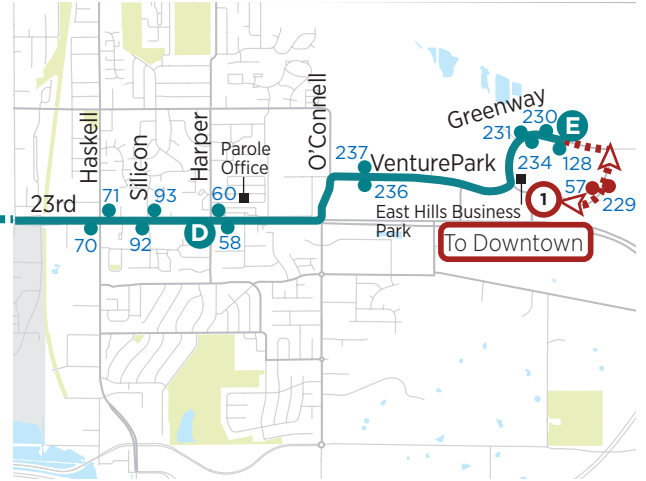
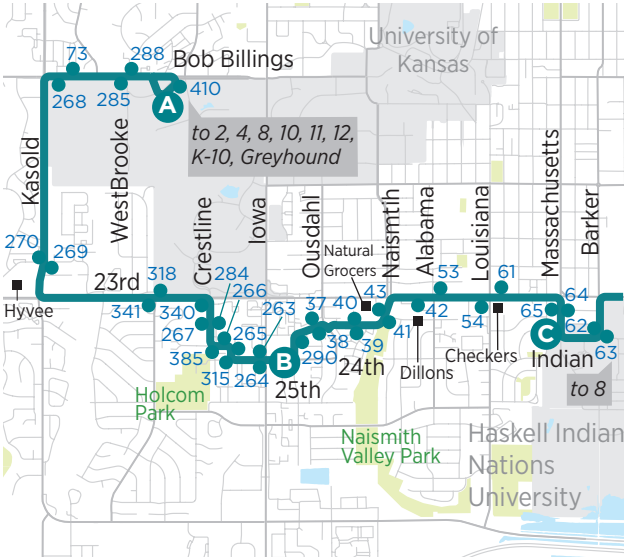
C	B	A
Vermont @ 7th	Kansas Union	Central Station
12:00	12:08	12:15
12:30	12:38	12:45
1:30	1:38	1:45
2:00	2:08	2:15
2:30	2:38	2:45
3:00	3:08	3:15
4:00	4:08	4:15
4:30	4:38	4:45
5:00	5:08	5:15
5:30	5:38	5:45
6:30	6:38	6:45
7:00	7:08	7:15
7:30	7:38	7:45
8:00	8:08	8:15

This route operates year-round, except some holidays. Please refer to Service Calendar. All trip times operate Monday-Friday. Only shaded trip times operate on Saturday.

5

Central Station to East Hills via HINU

- A** Time point
- Bus stop
- # Bus stop number
- Point of interest



WESTBOUND

EASTBOUND

Continues from **1** **E** **D** **C** **B** **A** Continues to **1**

	E Greenway Circle	D 23rd @ Harper	C HINU	B 25th @ Iowa	A Central Station
AM	6:24	6:29	6:35	6:46	6:55
	6:54	6:59	7:05	7:16	7:25
	7:24	7:29	7:35	7:46	7:55
	7:54	7:59	8:05	8:16	8:25
	8:24	8:29	8:35	8:46	8:55
PM	8:54	8:59	9:05	9:16	9:25
	9:24	9:29	9:35	9:46	9:55
	10:24	10:29	10:35	10:46	10:55
	11:24	11:29	11:35	11:46	11:55
	12:24	12:29	12:35	12:46	12:55
	1:24	1:29	1:35	1:46	1:55
	2:24	2:29	2:35	2:46	2:55
	3:24	3:29	3:35	3:46	3:55
	3:54	3:59	4:05	4:16	4:25
	4:24	4:29	4:35	4:46	4:55
	4:54	4:59	5:05	5:16	5:25
	5:24	5:29	5:35	5:46	5:55
5:54	5:59	6:05	6:16	6:25	
6:24	6:29	6:35	6:46	6:55	
7:24	7:29	7:35	7:46	7:55	

Continues from **1** **A** **B** **C** **D** **E** Continues to **1**

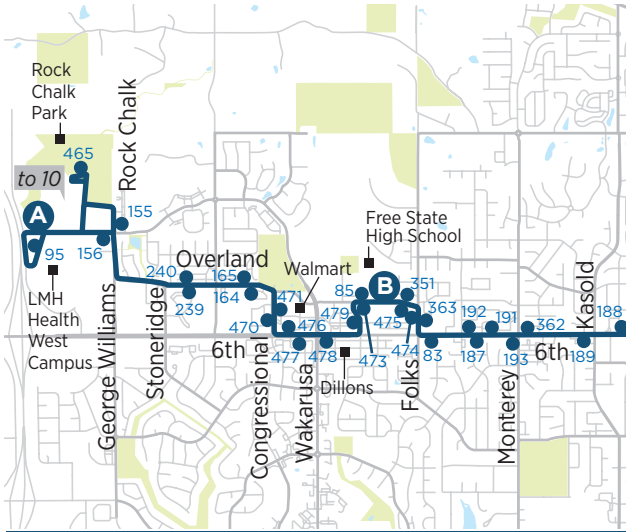
	A Central Station	B 25th @ Iowa	C HINU	D 23rd @ Harper	E Greenway Circle
AM	6:00	6:10	6:20	6:27	6:34
	7:00	7:10	7:20	7:27	7:34
	7:30	7:40	7:50	7:57	8:04
	8:00	8:10	8:20	8:27	8:34
	8:30	8:40	8:50	8:57	9:04
	9:00	9:10	9:20	9:27	9:34
	9:30	9:40	9:50	9:57	10:04
	10:00	10:10	10:20	10:27	10:34
PM	11:00	11:10	11:20	11:27	11:34
	12:00	12:10	12:20	12:27	12:34
	1:00	1:10	1:20	1:27	1:34
	2:00	2:10	2:20	2:27	2:34
	3:00	3:10	3:20	3:27	3:34
	4:00	4:10	4:20	4:27	4:34
	4:30	4:40	4:50	4:57	5:04
	5:00	5:10	5:20	5:27	5:34
	5:30	5:40	5:50	5:57	6:04
	6:00	6:10	6:20	6:27	6:34
6:30	6:40	6:50	6:57	7:04	
7:00	7:10	7:20	7:27	7:34	

This route operates year-round, except some holidays. Please refer to Service Calendar. All trip times operate Monday-Friday. Only shaded trip times operate on Saturday.

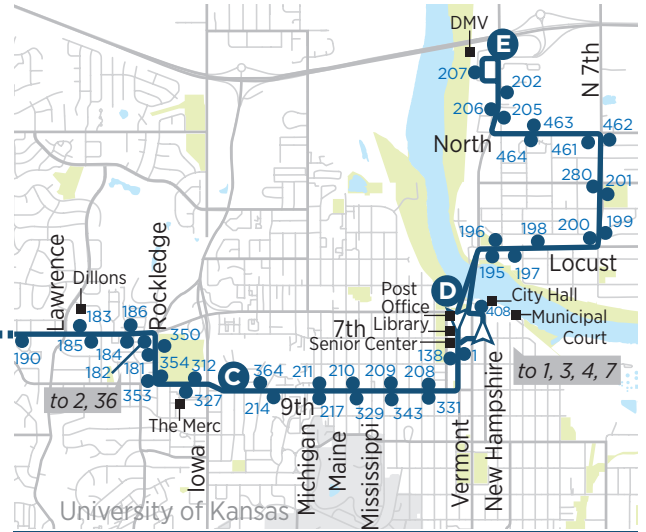
6

Rock Chalk Park to North Lawrence via Downtown

- A** Time point
- Bus stop
- # Bus stop number
- Point of interest



EASTBOUND



WESTBOUND

	A	B	C	D	E
	LMH West	6th @ Wakarusa	9th @ Iowa	Vermont @ 7th	DMV

AM	6:00	6:08	6:18	6:26	6:43
	6:30	6:38	6:48	6:56	7:13
	7:00	7:08	7:18	7:26	7:43
	7:30	7:38	7:48	7:56	8:13
	8:00	8:08	8:18	8:26	8:43
	8:30	8:38	8:48	8:56	9:13
	9:00	9:08	9:18	9:26	9:43
	9:30	9:38	9:48	9:56	10:13
	10:00	10:08	10:18	10:26	10:43
	11:00	11:08	11:18	11:26	11:43
PM	11:30	11:38	11:48	11:56	12:13
	12:30	12:38	12:48	12:56	1:13
	1:00	1:08	1:18	1:26	1:43
	2:00	2:08	2:18	2:26	2:43
	2:30	2:38	2:48	2:56	3:13
	3:30	3:38	3:48	3:56	4:13
	4:00	4:08	4:18	4:26	4:43
	5:00	5:08	5:18	5:26	5:43
	5:30	5:38	5:48	5:56	6:13
	6:30	6:38	6:48	6:56	7:13
7:00	7:08	7:18	7:26	7:43	

	E	D	C	B	A
	DMV	Vermont @ 8th (SRC)	9th @ Iowa	6th @ Wakarusa	LMH West

AM	6:13	6:24	6:37	6:47	6:56
	6:43	6:54	7:07	7:17	7:26
	7:13	7:24	7:37	7:47	7:56
	7:43	7:54	8:07	8:17	8:26
	8:13	8:24	8:37	8:47	8:56
	8:43	8:54	9:07	9:17	9:26
	9:13	9:24	9:37	9:47	9:56
	9:43	9:54	10:07	10:17	10:26
	10:13	10:24	10:37	10:47	10:56
	10:43	10:54	11:07	11:17	11:26
PM	11:43	11:54	12:07	12:17	12:26
	12:13	12:24	12:37	12:47	12:56
	1:13	1:24	1:37	1:47	1:56
	1:43	1:54	2:07	2:17	2:26
	2:43	2:54	3:07	3:17	3:26
	3:13	3:24	3:37	3:47	3:56
	4:13	4:24	4:37	4:47	4:56
	4:43	4:54	5:07	5:17	5:26
	5:43	5:54	6:07	6:17	6:26
	6:13	6:24	6:37	6:47	6:56
7:13	7:24	7:37	7:47	7:56	
7:43	7:54	—	—	—	

This route operates year-round, except some holidays. Please refer to Service Calendar. All trip times operate Monday-Friday. Only shaded trip times operate on Saturday.

7

Downtown to South Iowa

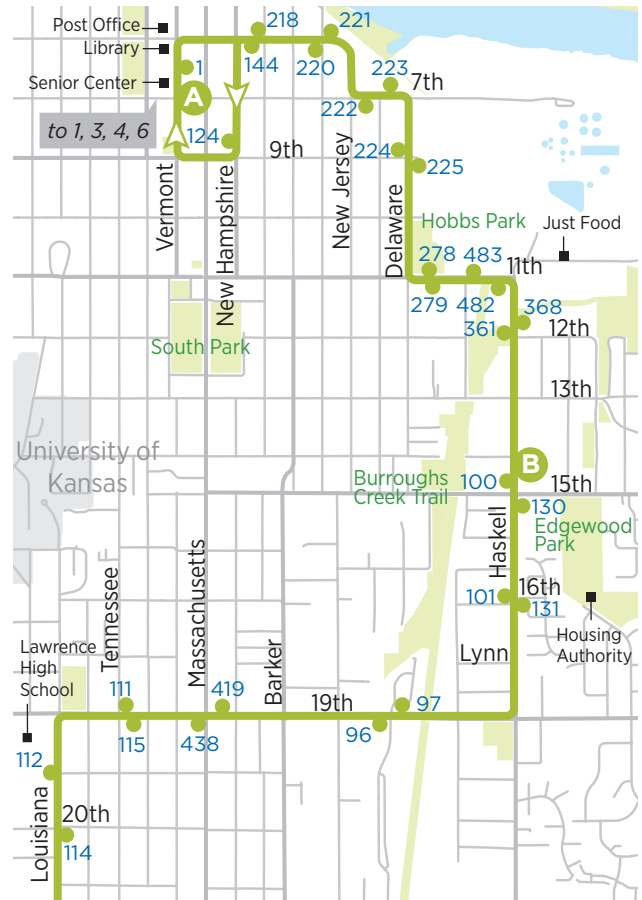
- A** Time point
- Bus stop
- # Bus stop number
- Point of interest



NORTHBOUND

Continues from **9**

	D 31st @ Iowa	C Louisiana @ 27th	B Haskell @ 15th	A Vermont @ 7th
AM	6:15 7:15 7:45 8:15 8:45 9:15 9:45 10:15 11:15	6:28 7:28 7:58 8:28 8:58 9:28 9:58 10:28 11:28	6:37 7:37 8:07 8:37 9:07 9:37 10:07 10:37 11:37	6:45 7:45 8:15 8:45 9:15 9:45 10:15 10:45 11:45
PM	12:15 1:15 2:15 3:15 4:15 4:45 5:15 5:45 6:15 6:45 7:15	12:28 1:28 2:28 3:28 4:28 4:58 5:28 5:58 6:28 6:58 7:28	12:37 1:37 2:37 3:37 4:37 5:07 5:37 6:07 6:37 7:07 7:37	12:45 1:45 2:45 3:45 4:45 5:15 5:45 6:15 6:45 7:15 7:45



SOUTHBOUND

Continues to **9**

	A Vermont @ 7th	B Haskell @ 15th	C Louisiana @ 27th	D 31st @ Iowa
AM	6:00 6:30 7:00 7:30 8:00 8:30 9:00 10:00 11:00	6:08 6:38 7:08 7:38 8:08 8:38 9:08 10:08 11:08	6:18 6:48 7:18 7:48 8:18 8:48 9:18 10:18 11:18	6:25 6:55 7:25 7:55 8:25 8:55 9:25 10:25 11:25
PM	12:00 1:00 2:00 3:00 3:30 4:00 4:30 5:00 5:30 6:00 7:00	12:08 1:08 2:08 3:08 3:38 4:08 4:38 5:08 5:38 6:08 7:08	12:18 1:18 2:18 3:18 3:48 4:18 4:48 5:18 5:48 6:18 7:18	12:25 1:25 2:25 3:25 3:55 4:25 4:55 5:25 5:55 6:25 7:25

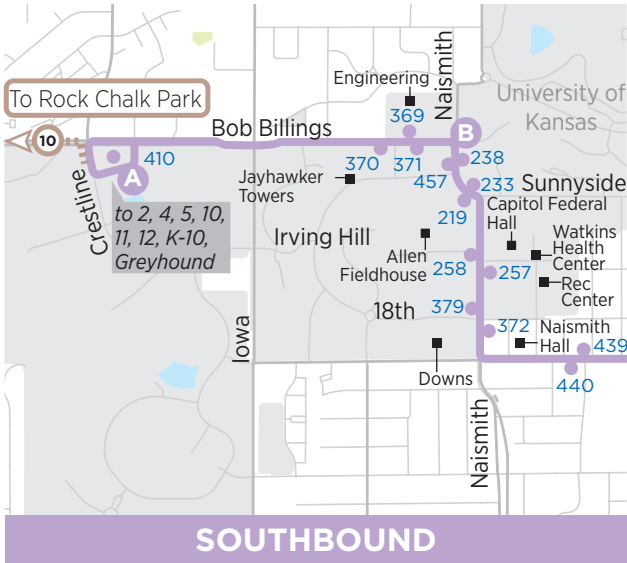


This route operates year-round, except some holidays. Please refer to Service Calendar. All trip times operate Monday-Friday. Only shaded trip times operate on Saturday.

8

Central Station to Peaslee Tech via KU & HINU

- A** Time point
- Bus stop
- # Bus stop number
- Point of interest

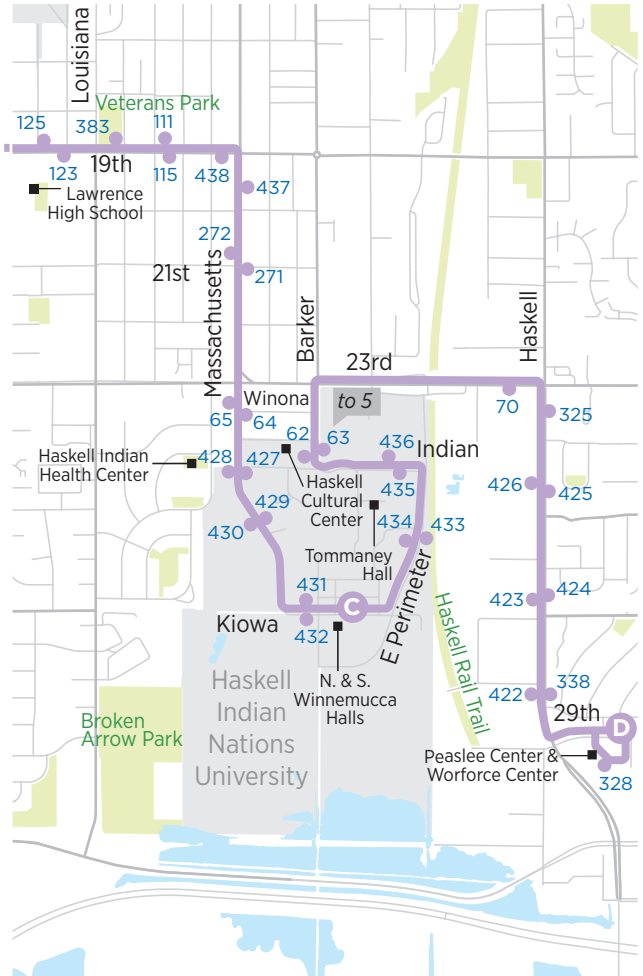


Continues from **10**

	A Central Station	B Naismith @ 15th	C HINU	D Peaslee Tech
AM	6:30	6:34	6:47	6:54
	7:30	7:34	7:47	7:54
	8:00	8:04	8:17	8:24
	8:30	8:34	8:47	8:54
	9:00	9:04	9:17	9:24
	9:30	9:34	9:47	9:54
	10:00	10:04	10:17	10:24
	10:30	10:34	10:47	10:54
	11:30	11:34	11:47	11:54
	12:30	12:34	12:47	12:54
PM	1:30	1:34	1:47	1:54
	2:30	2:34	2:47	2:54
	3:30	3:34	3:47	3:54
	4:30	4:34	4:47	4:54
	5:00	5:04	5:17	5:24
	5:30	5:34	5:47	5:54
	6:00	6:04	6:17	6:24
	6:30	6:34	6:47	6:54
	7:00	7:04	7:17	7:24
	7:30	7:34	7:47	7:54

NORTHBOUND

	D Peaslee Tech	C HINU	B Naismith @ 15th	A Central Station	Continues to 10
AM	6:00	6:08	6:20	6:25	
	6:30	6:38	6:50	6:55	
	7:00	7:08	7:20	7:25	
	7:30	7:38	7:50	7:55	
	8:00	8:08	8:20	8:25	
	8:30	8:38	8:50	8:55	
	9:00	9:08	9:20	9:25	
	10:00	10:08	10:20	10:25	
	11:00	11:08	11:20	11:25	
	12:00	12:08	12:20	12:25	
PM	1:00	1:08	1:20	1:25	
	2:00	2:08	2:20	2:25	
	3:00	3:08	3:20	3:25	
	3:30	3:38	3:50	3:55	
	4:00	4:08	4:20	4:25	
	4:30	4:38	4:50	4:55	
	5:00	5:08	5:20	5:25	
	5:30	5:38	5:50	5:55	
	6:00	6:08	6:20	6:25	
	7:00	7:08	7:20	7:25	

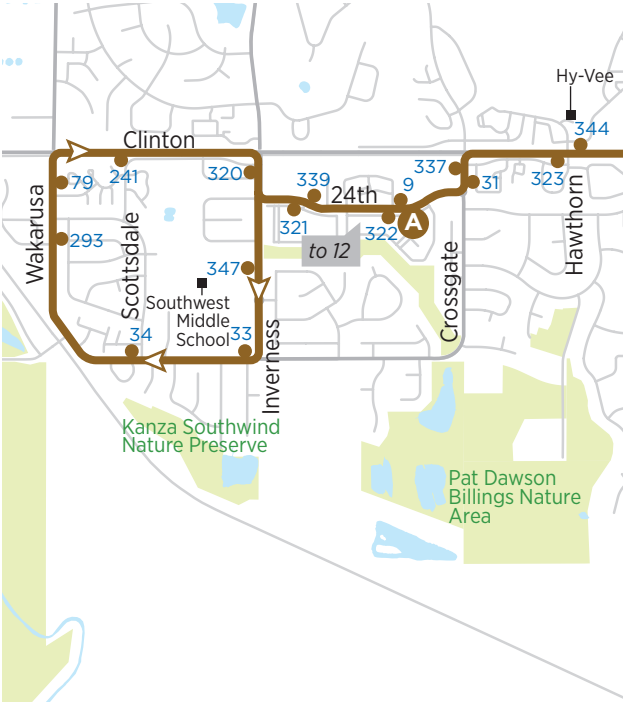


This route operates year-round, except some holidays. Please refer to Service Calendar. All trip times operate Monday-Friday. Only shaded trip times operate on Saturday.

9

South Iowa to 27th & Wakarusa

- A** Time point
- Bus stop
- # Bus stop number
- Point of interest



WESTBOUND



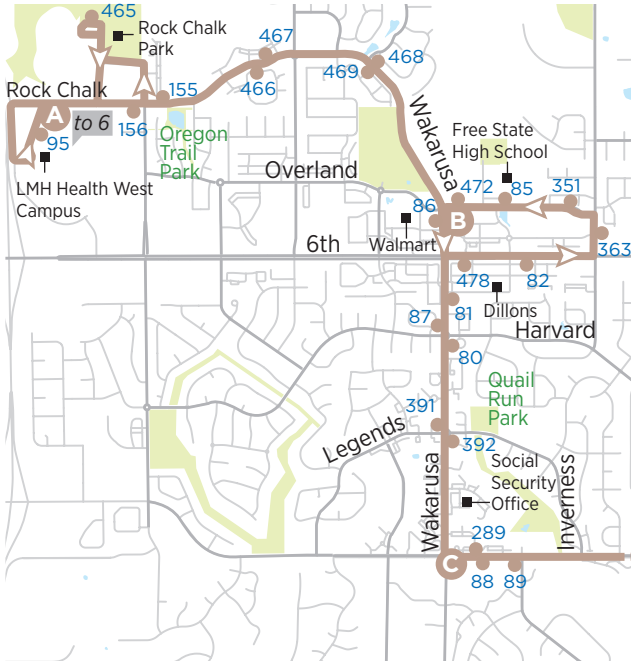
EASTBOUND

Continues from	C	B	A
7	31st @ Iowa	Lawrence @ 27th	24th @ Crossgate <i>(stop #322 after Clinton/Wak loop)</i>
AM	6:30	6:39	6:56
	7:00	7:09	7:26
	7:30	7:39	7:56
	8:00	8:09	8:26
	8:30	8:39	8:56
	9:00	9:09	9:26
	9:30	9:39	9:56
	10:30	10:39	10:56
	11:30	11:39	11:56
PM	12:30	12:39	12:56
	1:30	1:39	1:56
	2:30	2:39	2:56
	3:30	3:39	3:56
	4:00	4:09	4:26
	4:30	4:39	4:56
	5:00	5:09	5:26
	5:30	5:39	5:56
	6:00	6:09	6:26
	6:30	6:39	6:56
	7:30	7:39	7:56

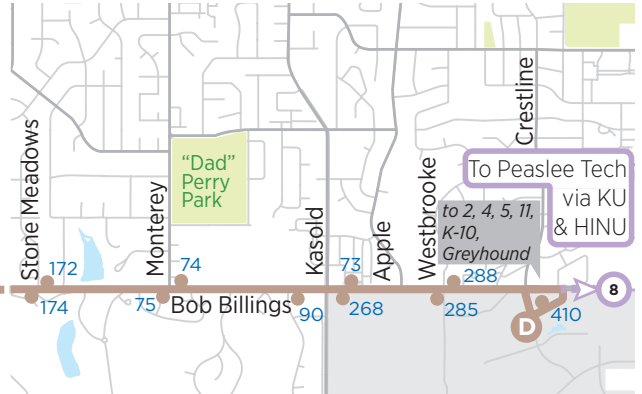
	A	B	C	Continues to
	24th @ Crossgate	Lawrence @ 27th	31st @ Iowa	7
AM	6:00	6:07	6:13	
	7:00	7:07	7:13	
	7:30	7:37	7:43	
	8:00	8:07	8:13	
	8:30	8:37	8:43	
	9:00	9:07	9:13	
	9:30	9:37	9:43	
	10:00	10:07	10:13	
	11:00	11:07	11:13	
PM	12:00	12:07	12:13	
	1:00	1:07	1:13	
	2:00	2:07	2:13	
	3:00	3:07	3:13	
	4:00	4:07	4:13	
	4:30	4:37	4:43	
	5:00	5:07	5:13	
	5:30	5:37	5:43	
	6:00	6:07	6:13	
	6:30	6:37	6:43	
	7:00	7:07	7:13	

This route operates year-round, except some holidays. Please refer to Service Calendar. All trip times operate Monday-Friday. Only shaded trip times operate on Saturday.

10 Central Station to Rock Chalk Park



- A** Time point
- Bus stop
- # Bus stop number
- Point of interest



WESTBOUND

EASTBOUND

Continues from **8** **D** **C** **B** **A**

8 Central Station @ Wakarusa Wakarusa @ 6th LMH Health West

	Central Station @ Wakarusa	Wakarusa @ 6th	LMH Health West
AM	6:30	6:36	6:41
	7:00	7:06	7:11
	7:30	7:36	7:41
	8:00	8:06	8:11
	8:30	8:36	8:41
	9:00	9:06	9:11
	9:30	9:36	9:41
	10:30	10:36	10:41
	11:30	11:36	11:41
PM	12:30	12:36	12:41
	1:30	1:36	1:41
	2:30	2:36	2:41
	3:30	3:36	3:41
	4:00	4:06	4:11
	4:30	4:36	4:41
	5:00	5:06	5:11
	5:30	5:36	5:41
	6:00	6:06	6:11
	6:30	6:36	6:41
	7:30	7:36	7:41

A **B** **C** **D** Continues to **8**

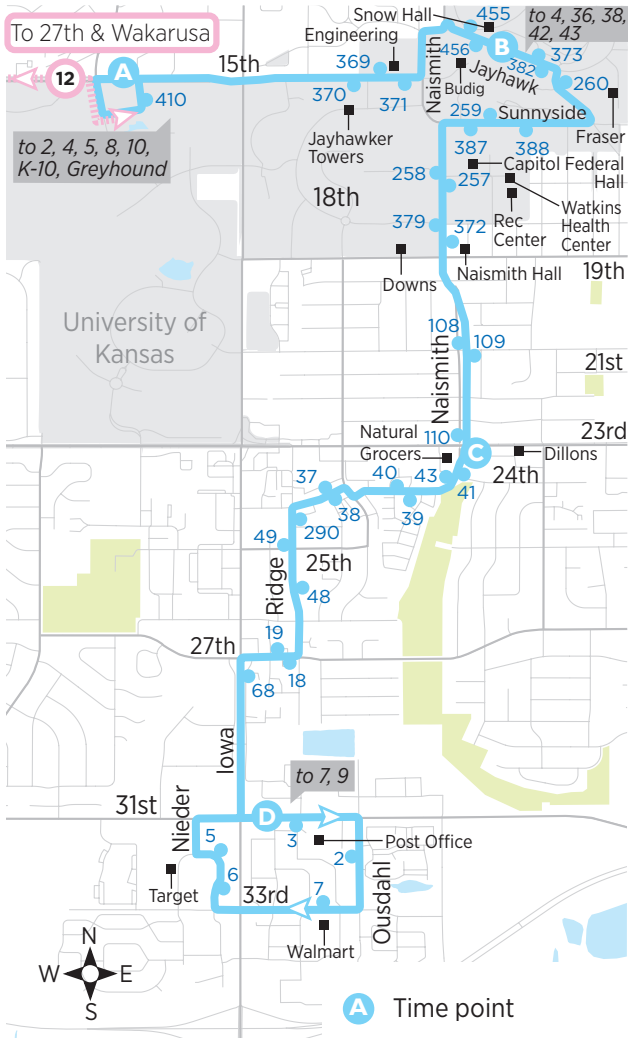
LMH Health West Wakarusa @ 6th Bob Billings Central Station **8**

	LMH Health West	Wakarusa @ 6th	Bob Billings @ Wakarusa	Central Station
AM	6:51	6:58	7:07	7:13
	7:21	7:28	7:37	7:43
	7:51	7:58	8:07	8:13
	8:21	8:28	8:37	8:43
	8:51	8:58	9:07	9:13
	9:21	9:28	9:37	9:43
	9:51	9:58	10:07	10:13
	10:51	10:58	11:07	11:13
	11:51	11:58	12:07	12:13
PM	12:51	12:58	1:07	1:13
	1:51	1:58	2:07	2:13
	2:51	2:58	3:07	3:13
	3:51	3:58	4:07	4:13
	4:21	4:28	4:37	4:43
	4:51	4:58	5:07	5:13
	5:21	5:28	5:37	5:43
	5:51	5:58	6:07	6:13
	6:21	6:28	6:37	6:43
	6:51	6:58	7:07	7:13
	7:51	7:58	8:07	8:13

This route operates year-round, except some holidays. Please refer to Service Calendar. All trip times operate Monday-Friday. Only shaded trip times operate on Saturday.

11

Central Station to 31st & Iowa via KU



This route operates year-round, except some holidays. Please refer to Service Calendar. All trip times operate Monday-Friday. Only shaded trip times operate on Saturday.

NORTHBOUND

	D	C	B	A	Continues to 12
	31st @ Iowa	24th @ Naismith	Wescoe Hall	Central Station	
AM	6:15	6:29	6:39	6:45	
	6:45	6:59	7:09	7:15	
	7:15	7:29	7:39	7:45	
	7:45	7:59	8:09	8:15	
	8:15	8:29	8:39	8:45	
	8:45	8:59	9:09	9:15	
	9:15	9:29	9:39	9:45	
	9:45	9:59	10:09	10:15	
	10:15	10:29	10:39	10:45	
	10:45	10:59	11:09	11:15	
PM	11:15	11:29	11:39	11:45	
	11:45	11:59	12:09	12:15	
	12:15	12:29	12:39	12:45	
	12:45	12:59	1:09	1:15	
	1:15	1:29	1:39	1:45	
	1:45	1:59	2:09	2:15	
	2:15	2:29	2:39	2:45	
	2:45	2:59	3:09	3:15	
	3:15	3:29	3:39	3:45	
	3:45	3:59	4:09	4:15	
4:15	4:29	4:39	4:45		
4:45	4:59	5:09	5:15		
5:15	5:29	5:39	5:45		
5:45	5:59	6:09	6:15		
6:15	6:29	6:39	6:45		
6:45	6:59	7:09	7:15		
7:15	7:29	7:39	7:45		
7:45	7:59	8:09	8:15		
8:30	8:44	8:54	9:00	} Last three trips operate only on "A" schedule days when KU classes are in session for Fall and Spring semesters.	
9:15	9:29	9:39	9:45		
10:00	10:14	10:24	10:30		

SOUTHBOUND

Continues from 12	A	B	C	D
	Central Station	Wescoe Hall	24th @ Naismith	31st @ Iowa
AM	6:15	6:21	6:31	6:39
	6:45	6:51	7:01	7:09
	7:15	7:21	7:31	7:39
	7:45	7:51	8:01	8:09
	8:15	8:21	8:31	8:39
	8:45	8:51	9:01	9:09
	9:15	9:21	9:31	9:39
	9:45	9:51	10:01	10:09
	10:15	10:21	10:31	10:39
	10:45	10:51	11:01	11:09
PM	11:15	11:21	11:31	11:39
	11:45	11:51	12:01	12:09
	12:15	12:21	12:31	12:39
	12:45	12:51	1:01	1:09
	1:15	1:21	1:31	1:39
	1:45	1:51	2:01	2:09
	2:15	2:21	2:31	2:39
	2:45	2:51	3:01	3:09
	3:15	3:21	3:31	3:39
	3:45	3:51	4:01	4:09
4:15	4:21	4:31	4:39	
4:45	4:51	5:01	5:09	
5:15	5:21	5:31	5:39	
5:45	5:51	6:01	6:09	
6:15	6:21	6:31	6:39	
6:45	6:51	7:01	7:09	
7:15	7:21	7:31	7:39	
7:45	7:51	8:01	8:09	
8:15	8:21	8:31	8:39	
8:45	8:51	9:01	9:09	} Last three trips operate only on "A" schedule days when KU classes are in session for Fall and Spring semesters.
9:30	9:36	9:46	9:54	
10:15	10:21	10:31	10:39	

12

Central Station to 27th & Wakarusa

WESTBOUND

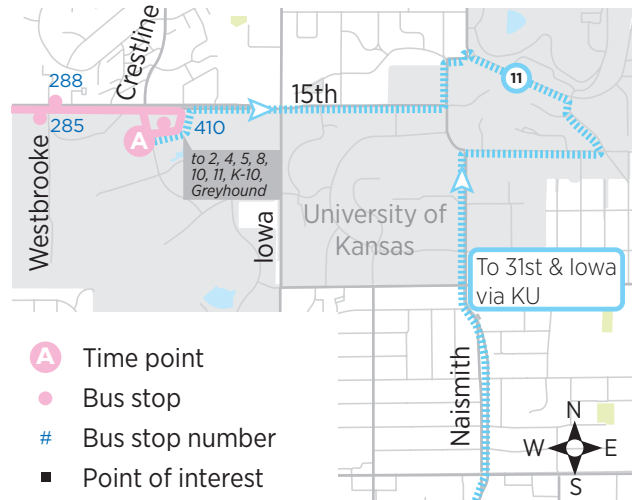
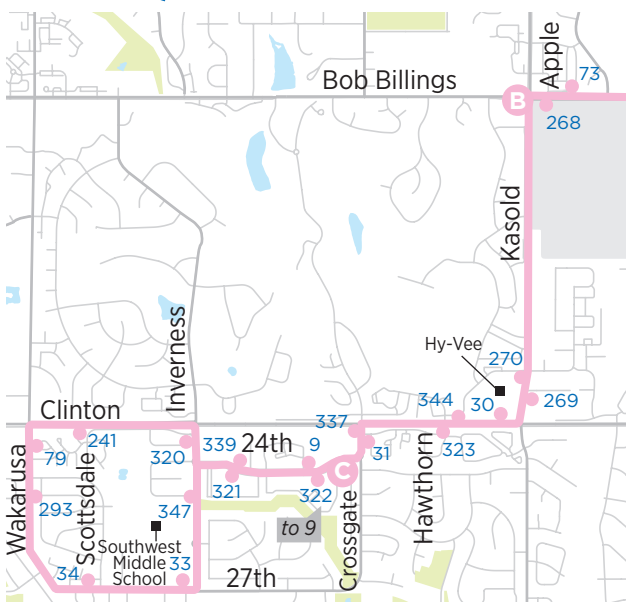
Continues from	A	B	C
11	Central Station	B. Billings @ Kasold	24th @ Crossgate <i>(stop #322 after Clinton/Wak loop)</i>
AM	6:45	6:47	7:04
	7:15	7:17	7:34
	7:45	7:47	8:04
	8:15	8:17	8:34
	8:45	8:47	9:04
	9:15	9:17	9:34
	9:45	9:47	10:04
	10:15	10:17	10:34
	10:45	10:47	11:04
	11:15	11:17	11:34
	11:45	11:47	12:04
PM	12:15	12:17	12:34
	12:45	12:47	1:04
	1:15	1:17	1:34
	1:45	1:47	2:04
	2:15	2:17	2:34
	2:45	2:47	3:04
	3:15	3:17	3:34
	3:45	3:47	4:04
	4:15	4:17	4:34
	4:45	4:47	5:04
	5:15	5:17	5:34
	5:45	5:47	6:04
	6:15	6:17	6:34
	6:45	6:47	7:04
	7:15	7:17	7:34
	7:45	7:47	8:04
	8:15	8:17	8:34
	9:00	9:02	9:19
	9:45	9:47	10:04
	10:30	10:32	10:49

Last three trips operate only on "A" schedule days when KU classes are in session for Fall and Spring semesters.

EASTBOUND

Continues to	C	B	A	Continues from
11	24th @ Crossgate	B. Billings @ Kasold	Central Station	11
AM	6:34	6:41	6:44	
	7:04	7:11	7:14	
	7:34	7:41	7:44	
	8:04	8:11	8:14	
	8:34	8:41	8:44	
	9:04	9:11	9:14	
	9:34	9:41	9:44	
	10:04	10:11	10:14	
	10:34	10:41	10:44	
	11:04	11:11	11:14	
	11:34	11:41	11:44	
PM	12:04	12:11	12:14	
	12:34	12:41	12:44	
	1:04	1:11	1:14	
	1:34	1:41	1:44	
	2:04	2:11	2:14	
	2:34	2:41	2:44	
	3:04	3:11	3:14	
	3:34	3:41	3:44	
	4:04	4:11	4:14	
	4:34	4:41	4:44	
	5:04	5:11	5:14	
	5:34	5:41	5:44	
	6:04	6:11	6:14	
	6:34	6:41	6:44	
	7:04	7:11	7:14	
	7:34	7:41	7:44	
	8:04	8:11	8:14	
	8:34	8:41	8:44	
	9:19	9:26	9:29	
	10:04	10:11	10:14	

Last three trips operate only on "A" schedule days when KU classes are in session for Fall and Spring semesters.

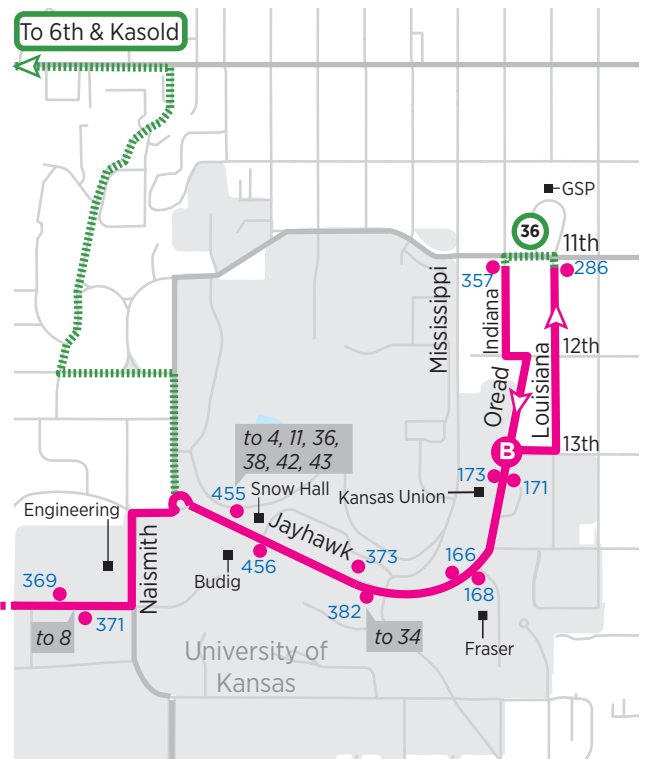
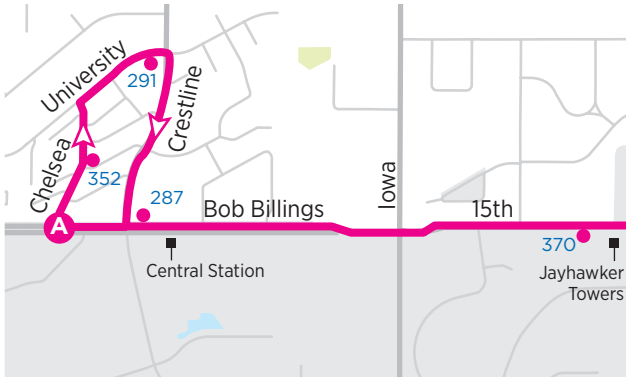


This route operates year-round, except some holidays. Please refer to Service Calendar. All trip times operate Monday-Friday. Only shaded trip times operate on Saturday.

30

Bob Billings & Crestline to KU

- A** Time point
- Bus stop
- # Bus stop number
- Point of interest



EASTBOUND

WESTBOUND

AM Times

PM Times

AM Times

PM Times

A	B
Chelsea Place	Kansas Union
7:02	7:12
7:22	7:32
7:42	7:52
8:02	8:12
8:22	8:32
8:42	8:52
9:02	9:12
9:22	9:32
9:42	9:52
10:02	10:12
10:22	10:32
10:42	10:52
11:02	11:12
11:22	11:32
11:42	11:52

A	B
Chelsea Place	Kansas Union
12:02	12:12
12:22	12:32
12:42	12:52
1:02	1:12
1:22	1:32
1:42	1:52
2:02	2:12
2:22	2:32
2:42	2:52
3:02	3:12
3:22	3:32
3:42	3:52
4:02	4:12
4:22	4:32
4:42	4:52
5:02	5:12
5:22	5:32
6:02	6:12
7:02	7:12
8:02	8:12
9:02	9:12

B	A
Kansas Union	Chelsea Place
7:35	7:42
7:55	8:02
8:15	8:22
8:35	8:42
8:55	9:02
9:15	9:22
9:35	9:42
9:55	10:02
10:15	10:22
10:35	10:42
10:55	11:02
11:15	11:22
11:35	11:42
11:55	12:02

B	A
Kansas Union	Chelsea Place
12:15	12:22
12:35	12:42
12:55	1:02
1:15	1:22
1:35	1:42
1:55	2:02
2:15	2:22
2:35	2:42
2:55	3:02
3:15	3:22
3:35	3:42
3:55	4:02
4:15	4:22
4:35	4:42
4:55	5:02
5:15	5:22
5:35	5:42
5:55	6:02
6:55	7:02
7:55	8:02
8:55	9:02
9:55	10:02

Continues to



Continues from

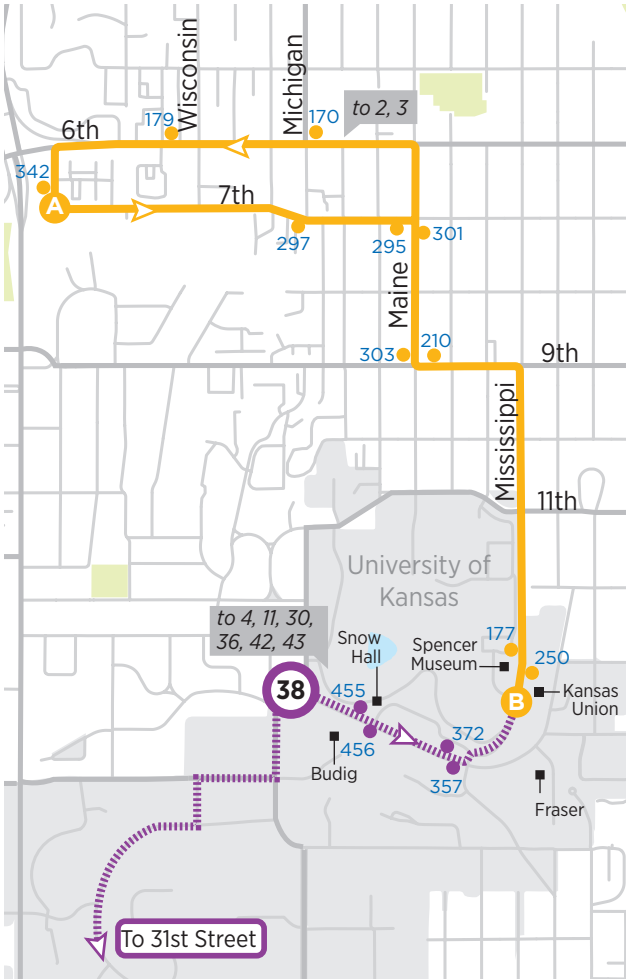


This route operates Monday–Friday while KU is in session during Fall and Spring semesters. Please refer to Service Calendar.

34

7th Street to KU

- A** Time point
- Bus stop
- # Bus stop number
- Point of interest



SOUTHBOUND

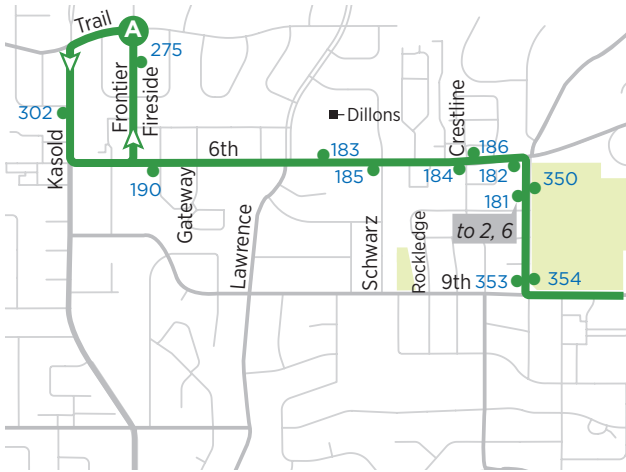
NORTHBOUND

	A	B	<i>Continues to/from</i>	B	A
	W 7th Street	Spencer Museum of Art	38	Kansas Union (lower)	W 7th Street
AM	7:12	7:19		7:25	7:32
	7:32	7:39		7:45	7:52
	7:52	7:59		8:05	8:12
	8:12	8:19		8:25	8:32
	8:32	8:39		8:45	8:52
	8:52	8:59		9:05	9:12
	9:12	9:19		9:25	9:32
	9:32	9:42		9:45	9:52
	9:52	9:59		10:05	10:12
	10:12	10:19		10:25	10:32
	10:32	10:42		PM 10:45	10:52
	10:52	10:59		11:05	11:12
	11:12	11:19		11:25	11:32
	11:32	11:42		11:45	11:52
	11:52	11:59		12:05	12:12
PM	12:12	12:19		12:25	12:32
	12:32	12:42		12:45	12:52
	12:52	12:59		1:05	1:12
	1:12	1:19		1:25	1:32
	1:32	1:42		1:45	1:52
	1:52	1:59		2:05	2:12
	2:12	2:19		2:25	2:32
	2:32	2:42		2:45	2:52
	2:52	2:59		3:05	3:12
	3:12	3:19		3:25	3:32
	3:32	3:42		3:45	3:52
	3:52	3:59		4:05	4:12
	4:12	4:19		4:25	4:32
	4:32	4:42		4:45	4:52
	4:52	4:59		5:05	5:12
	5:12	5:19		5:25	5:32
	5:32	5:39		6:25	6:32
	6:32	6:39		7:25	7:32
	7:32	7:39		8:25	8:32
	8:32	8:39		9:25	9:32
	9:32	9:39			

This route operates Monday–Friday while KU is in session during Fall and Spring semesters. Please refer to Service Calendar.

36

6th & Kasold to KU via Emery Road



- A Time point
- Bus stop
- # Bus stop number
- Point of interest

This route operates Monday-Friday while KU is in session during Fall and Spring semesters. Please refer to Service Calendar.

EASTBOUND

AM Times			PM Times		
A	B	30	A	B	30
Frontier & Trail	9th & Emery	Kansas Union	Frontier & Trail	9th & Emery	Kansas Union
7:18	7:28	7:35	12:18	12:28	12:35
7:38	7:48	7:55	12:38	12:48	12:55
7:58	8:08	8:15	12:58	1:08	1:15
8:18	8:28	8:35	1:18	1:28	1:35
8:38	8:48	8:55	1:38	1:48	1:55
8:58	9:08	9:15	1:58	2:08	2:15
9:18	9:28	9:35	2:18	2:28	2:35
9:38	9:48	9:55	2:38	2:48	2:55
9:58	10:08	10:15	2:58	3:08	3:15
10:18	10:28	10:35	3:18	3:28	3:35
10:38	10:48	10:55	3:38	3:48	3:55
10:58	11:08	11:15	3:58	4:08	4:15
11:18	11:28	11:35	4:18	4:28	4:35
11:38	11:48	11:55	4:38	4:48	4:55
11:58	12:08	12:15	4:58	5:08	5:15
			5:18	5:28	5:35
			5:38	5:48	5:55
			6:38	6:48	6:55
			7:38	7:48	7:55
			8:38	8:48	8:55
			9:38	9:48	9:55

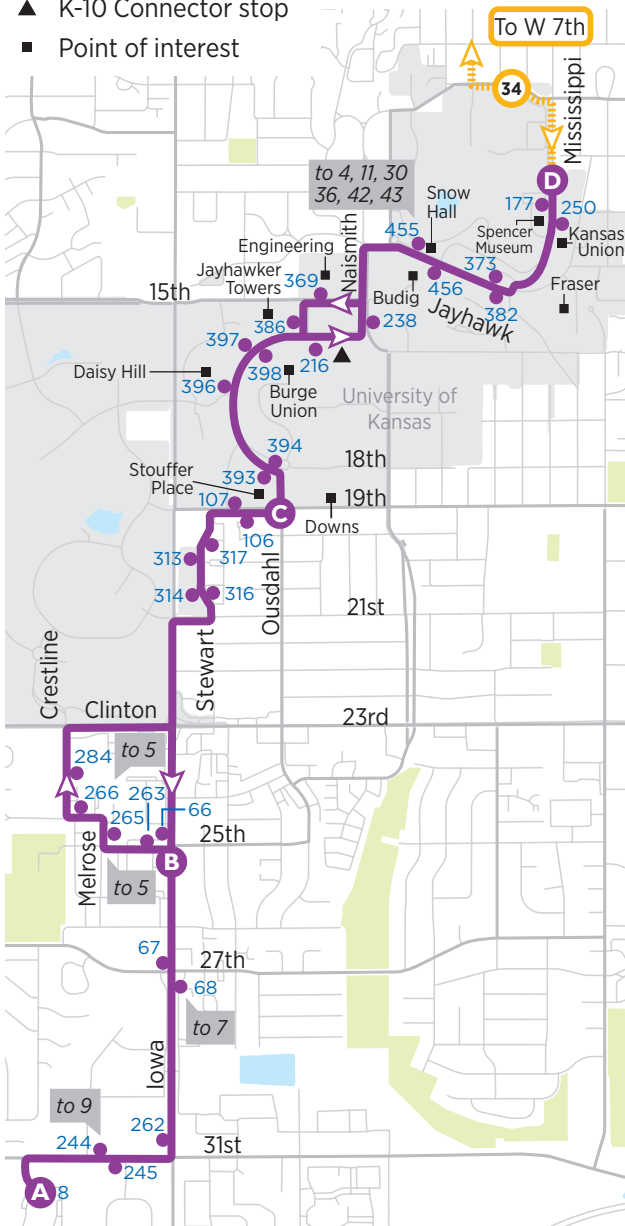
WESTBOUND

AM Times			PM Times		
C	B	A	C	B	A
Kansas Union	9th & Emery	Frontier & Trail	Kansas Union	9th & Emery	Frontier & Trail
7:21	7:29	7:38	12:21	12:29	12:38
7:41	7:49	7:58	12:41	12:49	12:58
8:01	8:09	8:18	1:01	1:09	1:18
8:21	8:29	8:38	1:21	1:29	1:38
8:41	8:49	8:58	1:41	1:49	1:58
9:01	9:09	9:18	2:01	2:09	2:18
9:21	9:29	9:38	2:21	2:29	2:38
9:41	9:49	9:58	2:41	2:49	2:58
10:01	10:09	10:18	3:01	3:09	3:18
10:21	10:29	10:38	3:21	3:29	3:38
10:41	10:49	10:58	3:41	3:49	3:58
11:01	11:09	11:18	4:01	4:09	4:18
11:21	11:29	11:38	4:21	4:29	4:38
11:41	11:49	11:58	4:41	4:49	4:58
12:01	12:09	12:18	5:01	5:09	5:18
			5:21	5:29	5:38
			5:41	5:49	5:58
			6:21	6:29	6:38
			7:21	7:29	7:38
			8:21	8:29	8:38
			9:21	9:29	9:38

38

31st Street to KU

- A** Time point
- Bus stop
- #** Bus stop number
- ▲** K-10 Connector stop
- Point of interest



SOUTHBOUND

NORTHBOUND

	D	C	B	A	B	C	D
	Spencer Museum	19th & Ousdahl	25th & Iowa	W 31st Street	25th & Melrose	19th & Ousdahl	Kansas Union (lower)
AM				7:00	7:10	7:17	7:25
				7:20	7:30	7:37	7:45
	7:19	7:28	7:33	7:40	7:50	7:57	8:05
	7:39	7:48	7:53	8:00	8:10	8:17	8:25
	7:59	8:08	8:13	8:20	8:30	8:37	8:45
	8:19	8:28	8:33	8:40	8:50	8:57	9:05
	8:39	8:48	8:53	9:00	9:10	9:17	9:25
	8:59	9:08	9:13	9:20	9:30	9:37	9:45
	9:19	9:28	9:33	9:40	9:50	9:57	10:05
	9:39	9:48	9:53	10:00	10:10	10:17	10:25
	9:59	10:08	10:13	10:20	10:30	10:37	10:45
	10:19	10:28	10:33	10:40	10:50	10:57	11:05
	10:39	10:48	10:53	11:00	11:10	11:17	11:25
	10:59	11:08	11:13	11:20	11:30	11:37	11:45
PM	11:19	11:28	11:33	11:40	11:50	11:57	12:05
	11:39	11:48	11:53	12:00	12:10	12:17	12:25
	11:59	12:08	12:13	12:20	12:30	12:37	12:45
	12:19	12:28	12:33	12:40	12:50	12:57	1:05
	12:39	12:48	12:53	1:00	1:10	1:17	1:25
	12:59	1:08	1:13	1:20	1:30	1:37	1:45
	1:19	1:28	1:33	1:40	1:50	1:57	2:05
	1:39	1:48	1:53	2:00	2:10	2:17	2:25
	1:59	2:08	2:13	2:20	2:30	2:37	2:45
	2:19	2:28	2:33	2:40	2:50	2:57	3:05
	2:39	2:48	2:53	3:00	3:10	3:17	3:25
	2:59	3:08	3:13	3:20	3:30	3:37	3:45
	3:19	3:28	3:33	3:40	3:50	3:57	4:05
	3:39	3:48	3:53	4:00	4:10	4:17	4:25
	3:59	4:08	4:13	4:20	4:30	4:37	4:45
	4:19	4:28	4:33	4:40	4:50	4:57	5:05
	4:39	4:48	4:53	5:00	5:10	5:17	5:25
	4:59	5:08	5:13	5:20	-	-	-
	5:19	5:28	5:33	5:40	-	-	-
	5:39	5:48	5:53	6:00	6:10	6:17	6:25
	6:39	6:48	6:53	7:00	7:10	7:17	7:25
	7:39	7:48	7:53	8:00	8:10	8:17	8:25
	8:39	8:48	8:53	9:00	9:10	9:17	9:25
	9:39	9:48	9:53	9:58			

Continues from



Continues to

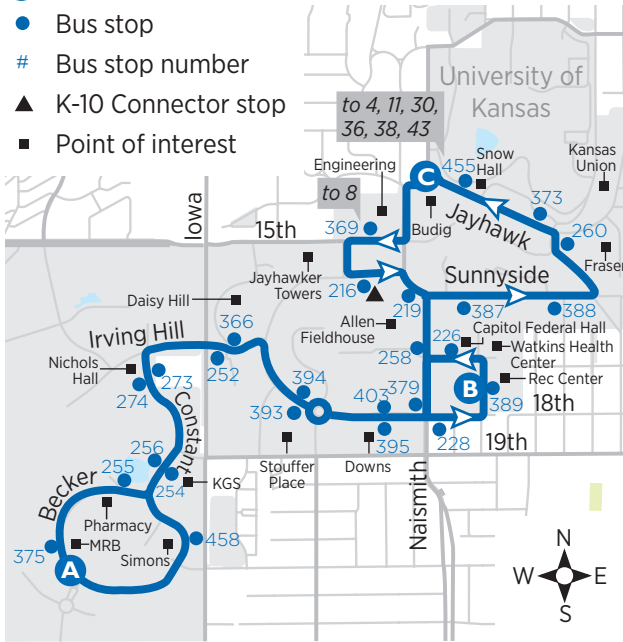


This route operates Monday–Friday while KU is in session during Fall and Spring semesters. Please refer to Service Calendar.

42

Blue Circulator via Rec Center

- A** Time point
- Bus stop
- # Bus stop number
- ▲ K-10 Connector stop
- Point of interest



West Campus to Jayhawk Boulevard

A Fall & Spring Semesters
Classes in Session
(Mon-Fri)

B Summer Semester or
No Classes in Session
(Mon-Fri)

FREQUENCY Monday-Thursday

- 7:10 a.m.–9:00 a.m.**
Every 9-12 minutes
- 9:00 a.m.–3:00 p.m.**
Every 6-9 minutes
- 3:00 p.m.–5:30 p.m.**
Every 9-12 minutes

Friday*

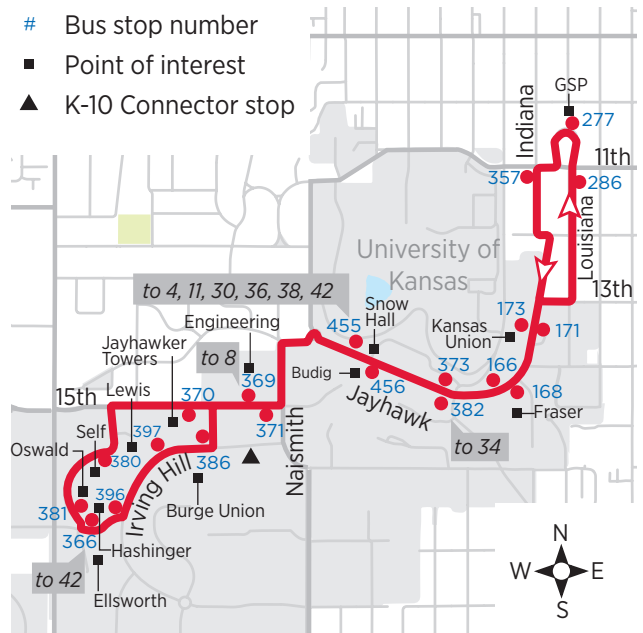
- 7:10 a.m.–5:30 p.m.**
Every 10-12 minutes

	A	B	C	B
	Becker Drive	Rec Center	Snow Hall	Rec Center
AM				
	7:00	7:10	7:15	7:22
	7:30	7:40	7:45	7:52
	8:00	8:10	8:15	8:22
	8:30	8:40	8:45	8:52
	9:00	9:10	9:15	9:22
	9:30	9:40	9:45	9:52
	10:00	10:10	10:15	10:22
	10:30	10:40	10:45	10:52
	11:00	11:10	11:15	11:22
	11:30	11:40	11:45	11:52
PM				
	12:00	12:10	12:15	12:22
	12:30	12:40	12:45	12:52
	1:00	1:10	1:15	1:22
	1:30	1:40	1:45	1:52
	2:00	2:10	2:15	2:22
	2:30	2:40	2:45	2:52
	3:00	3:10	3:15	3:22
	3:30	3:40	3:45	3:52
	4:00	4:10	4:15	4:22
	4:30	4:40	4:45	4:52
	5:00	5:10	5:15	5:22
	5:30	5:40	5:45	5:52
	6:00			

43

Red Circulator

- Bus stop
- # Bus stop number
- Point of interest
- ▲ K-10 Connector stop



Daisy Hill to GSP via Jayhawk Boulevard

FREQUENCY

Monday-Thursday

- 7:10 a.m.–9:00 a.m.**
Every 9-12 minutes
- 9:00 a.m.–3:00 p.m.**
Every 5-8 minutes
- 3:00 p.m.–5:30 p.m.**
Every 9-12 minutes

Friday*

- 7:10 a.m.–5:30 p.m.**
Every 10-12 minutes

*Friday schedule will be used during Finals and the Monday and Tuesday leading up to Thanksgiving Break.

Route 42 operates Monday-Friday year-round, except holidays and Winter Break.

Route 43 operates Monday-Friday when KU classes are in session Fall & Spring semesters.

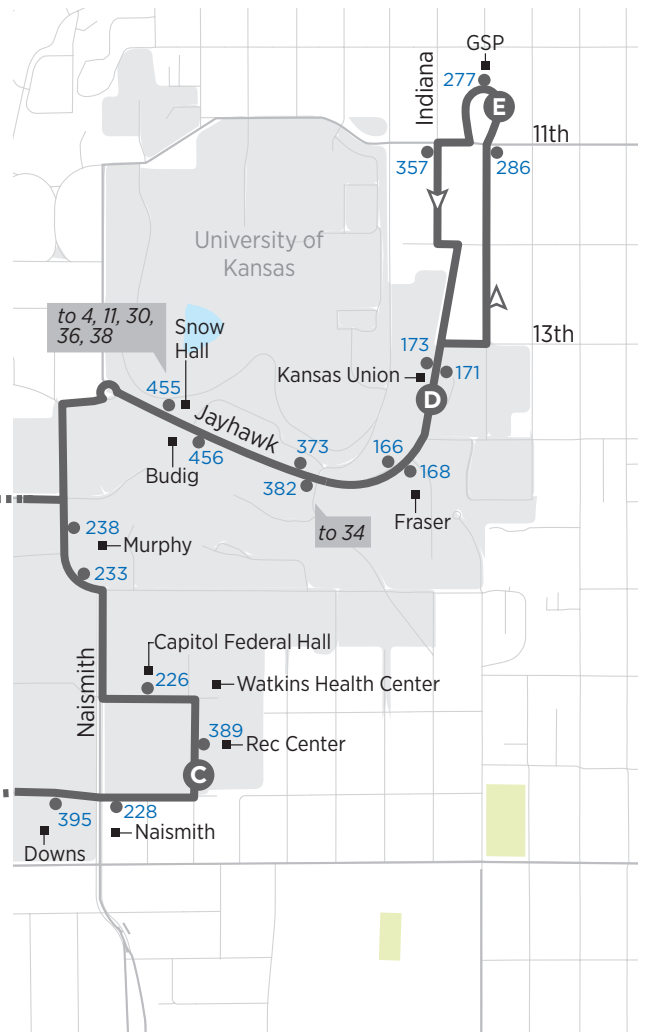
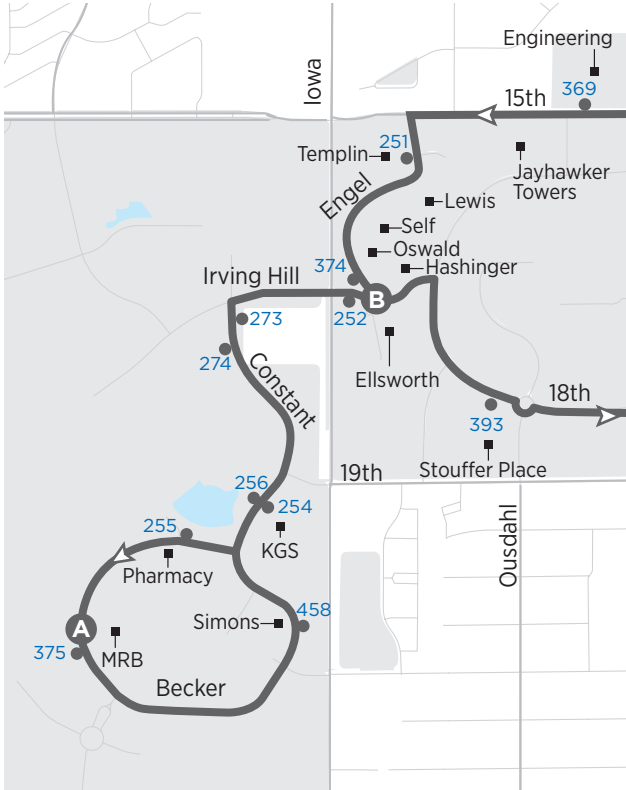
Please refer to Service Calendar.

NOTE: For evening service when KU classes are in session, refer to Route 44.

44

Campus Circulator (Evening)

- A** Time point
- Bus stop
- # Bus stop number
- Point of interest



NOTE: Refer to Routes 42 and 43 for daytime service.

This route operates Monday–Friday while KU is in session during Fall and Spring semesters. Please refer to Service Calendar.

EASTBOUND

	A	B	C	D
	Becker Drive	Daisy Hill	Rec Center	Kansas Union
PM	5:31	5:36	5:43	5:53
	6:01	6:06	6:13	6:23
	6:31	6:36	6:43	6:53
	7:01	7:06	7:13	7:23
	7:31	7:36	7:43	7:53
	8:01	8:06	8:13	8:23
	8:31	8:36	8:43	8:53
	9:01	9:06	9:13	9:23
	9:31	9:36	9:43	9:53
	10:01	10:06	10:13	10:23

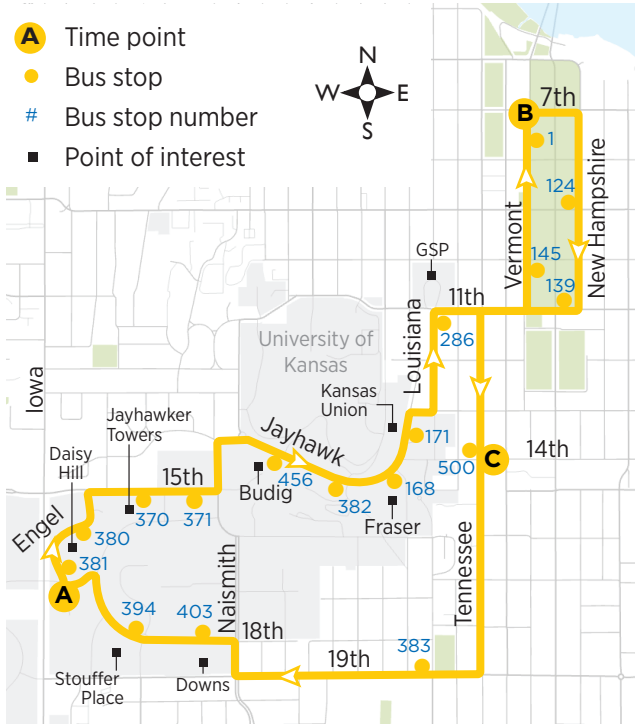
WESTBOUND

	E	D	B	A
	GSP	Kansas Union	Daisy Hill	Becker Drive
PM	6:00	6:04	6:15	6:20
	6:30	6:34	6:45	6:50
	7:00	7:04	7:15	7:20
	7:30	7:34	7:45	7:50
	8:00	8:04	8:15	8:20
	8:30	8:34	8:45	8:50
	9:00	9:04	9:15	9:20
	9:30	9:34	9:45	9:50
	10:00	10:04	10:15	10:20
	10:30			



SafeBus KU - Downtown

- A** Time point
- Bus stop
- # Bus stop number
- Point of interest



SCHEDULE

	A	B	C	A
	Daisy Hill	7th & Vermont	14th & Tenn	Daisy Hill
PM	10:40	10:58	11:07	11:20
	11:00	11:18	11:27	11:40
	11:20	11:38	11:47	12:00
	11:40	11:58	12:07	12:20
AM	12:00	12:18	12:27	12:40
	12:20	12:38	12:47	1:00
	12:40	12:58	1:07	1:20
	1:00	1:18	1:27	1:40
	1:20	1:38	1:47	2:00
	1:40	1:58	2:07	2:20
	2:00	2:18	2:27	2:40
	2:20	2:38	2:47	3:00

SafeRide & SafeBus Service Calendar

■ SafeRide operates.

□ SafeBus operates.

January 2024

Su	M	Tu	W	Th	F	Sa
	1	2	3	4	5	6
7	8	9	10	11	12	13
14	15	16	17	18	19	20
21	22	23	24	25	26	27
28	29	30	31			

May 2024

Su	M	Tu	W	Th	F	Sa
			1	2	3	4
5	6	7	8	9	10	11
12	13	14	15	16	17	18
19	20	21	22	23	24	25
26	27	28	29	30	31	

February 2024

Su	M	Tu	W	Th	F	Sa
				1	2	3
4	5	6	7	8	9	10
11	12	13	14	15	16	17
18	19	20	21	22	23	24
25	26	27	28	29		

June 2024

Su	M	Tu	W	Th	F	Sa
						1
2	3	4	5	6	7	8
9	10	11	12	13	14	15
16	17	18	19	20	21	22
23	24	25	26	27	28	29
30						

March 2024

Su	M	Tu	W	Th	F	Sa
					1	2
3	4	5	6	7	8	9
10	11	12	13	14	15	16
17	18	19	20	21	22	23
24	25	26	27	28	29	30
31						

July 2024

Su	M	Tu	W	Th	F	Sa
	1	2	3	4	5	6
7	8	9	10	11	12	13
14	15	16	17	18	19	20
21	22	23	24	25	26	27
28	29	30	31			

April 2024

Su	M	Tu	W	Th	F	Sa
	1	2	3	4	5	6
7	8	9	10	11	12	13
14	15	16	17	18	19	20
21	22	23	24	25	26	27
28	29	30				

This route operates Friday & Saturday while KU is in session during Fall and Spring semesters.

Please refer to SafeRide/SafeBus Service Calendar at right.

SafeRide operates from 10:30 p.m.–2:30 a.m., when classes are in session, as shown in the calendar. For the most up-to-date information, visit saferide.ku.edu.

Fixed Route Service Calendar

- All routes in service. 11, 12, and 42 operate A schedule.
- Routes 1-10, 11B, 12B, and 42B operate.
- Routes 1-10, 11B, and 12B operate.
- Sunday On Demand Service operates.
- No Service.

January 2024

Su	M	Tu	W	Th	F	Sa
		2	3	4	5	6
7	8	9	10	11	12	13
14	15	16	17	18	19	20
21	22	23	24	25	26	27
28	29	30	31			

May 2024

Su	M	Tu	W	Th	F	Sa
			1	2	3	4
5	6	7	8	9	10	11
12	13	14	15	16	17	18
19	20	21	22	23	24	25
26		28	29	30	31	

February 2024

Su	M	Tu	W	Th	F	Sa
				1	2	3
4	5	6	7	8	9	10
11	12	13	14	15	16	17
18	19	20	21	22	23	24
25	26	27	28	29		

June 2024

Su	M	Tu	W	Th	F	Sa
						1
2	3	4	5	6	7	8
9	10	11	12	13	14	15
16	17	18	19	20	21	22
23	24	25	26	27	28	29
30						

March 2024

Su	M	Tu	W	Th	F	Sa
					1	2
3	4	5	6	7	8	9
10	11	12	13	14	15	16
17	18	19	20	21	22	23
24	25	26	27	28	29	30
31						

July 2024

Su	M	Tu	W	Th	F	Sa
	1	2	3		5	6
7	8	9	10	11	12	13
14	15	16	17	18	19	20
21	22	23	24	25	26	27
28	29	30	31			

April 2024

Su	M	Tu	W	Th	F	Sa
	1	2	3	4	5	6
7	8	9	10	11	12	13
14	15	16	17	18	19	20
21	22	23	24	25	26	27
28	29	30				