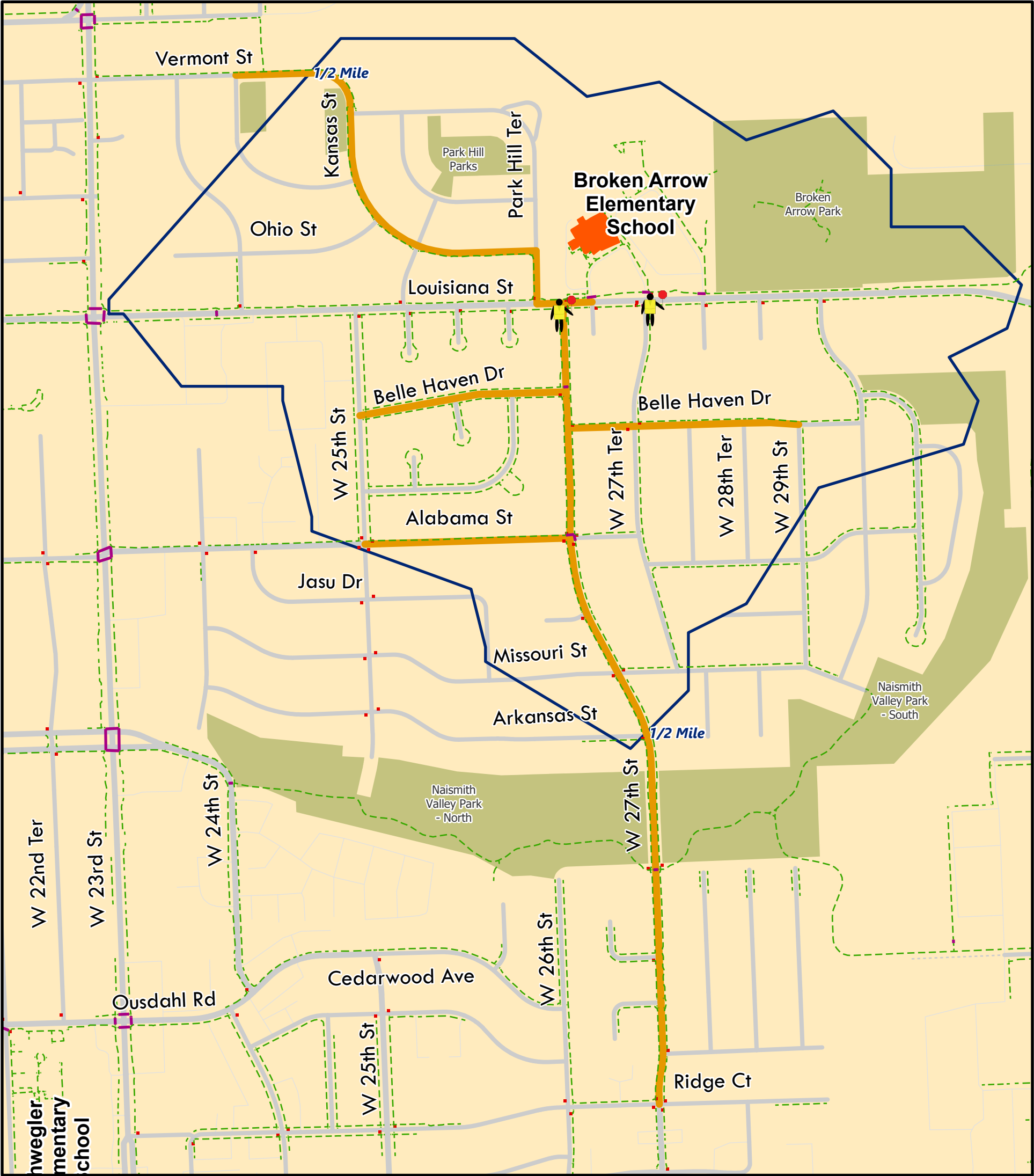
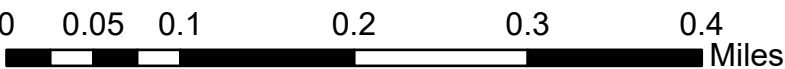




# Broken Arrow Elementary School

For more information or to see all school maps visit: [BeActiveSafeRoutes.com](https://BeActiveSafeRoutes.com)  
Suggested "Route to School" and half mile walking distance boundary.



Elementary School

Existing Sidewalk

Marked Crosswalk

Established SRTS Routes

Half Mile Walking Distance\*\*

Traffic Signal

All Way Stop

Hawk Beacon

Rectangular Rapid Flash Beacon

2022 - 23 Crossing Guard Locations

Parks

Water

Railways

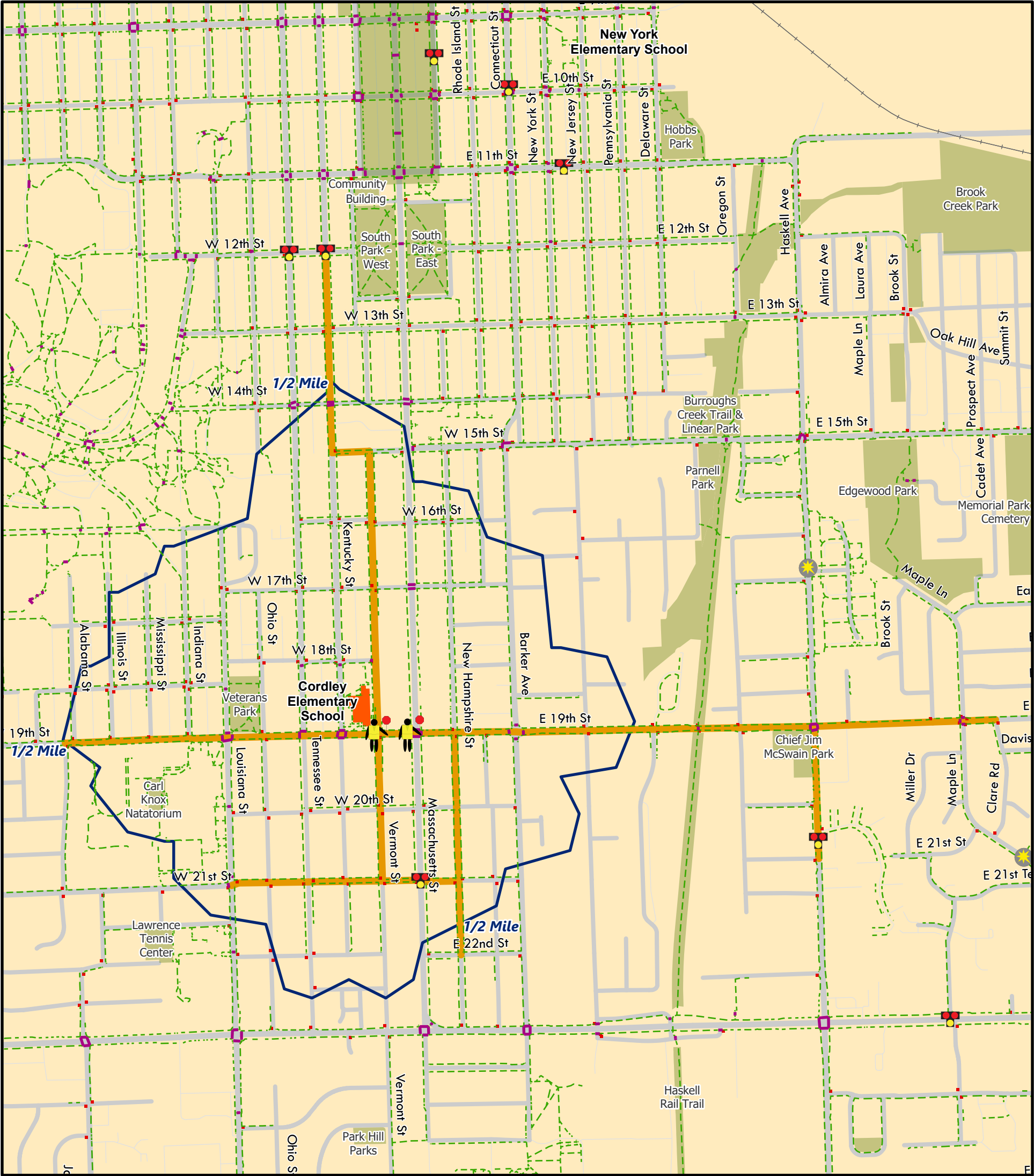
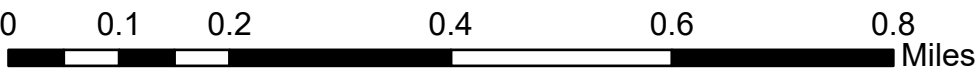
Visit [LawrenceTransit.org](https://LawrenceTransit.org) for Route Info

\*\*1/2 Mile distance takes approximately 15 minutes to walk



# Cordley Elementary School

For more information or to see all school maps visit: [BeActiveSafeRoutes.com](https://BeActiveSafeRoutes.com)  
Suggested "Route to School" and half mile walking distance boundary.



**Elementary School**

**Existing Sidewalk**

**Marked Crosswalk**

**Established SRTS Routes**

**Half Mile Walking Distance\*\***

**Traffic Signal**

**All Way Stop**

**Hawk Beacon**

**Rectangular Rapid Flash Beacon**

**2022 - 23 Crossing Guard Locations**

**Parks**

**Water**

**Railways**

Visit [LawrenceTransit.org](https://LawrenceTransit.org) for Route Info

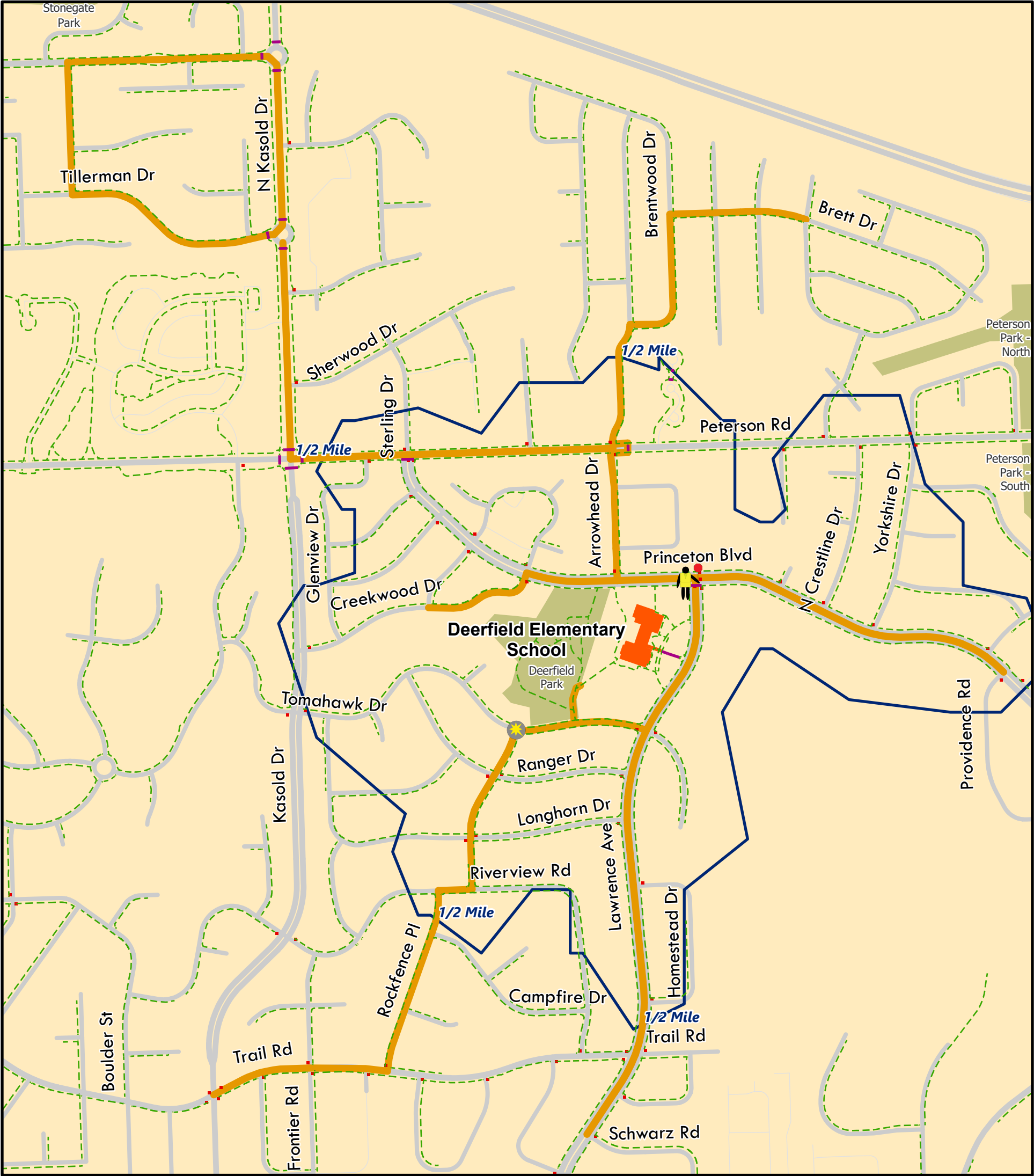
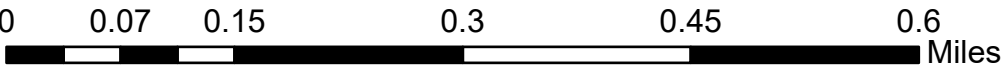
**\*\*1/2 Mile distance takes approximately 15 minutes to walk**





# Deerfield Elementary School

For more information or to see all school maps visit: [BeActiveSafeRoutes.com](https://BeActiveSafeRoutes.com)  
Suggested "Route to School" and half mile walking distance boundary.



## Route Information



- Elementary School
- Existing Sidewalk
- Marked Crosswalk
- Established SRTS Routes

- Half Mile Walking Distance\*\*
- Traffic Signal
- All Way Stop
- Hawk Beacon
- Rectangular Rapid Flash Beacon
- 2022 - 23 Crossing Guard Locations

- Parks
- Water
- Railways

Visit [LawrenceTransit.org](https://LawrenceTransit.org) for Route Info

\*\*1/2 Mile distance takes approximately 15 minutes to walk

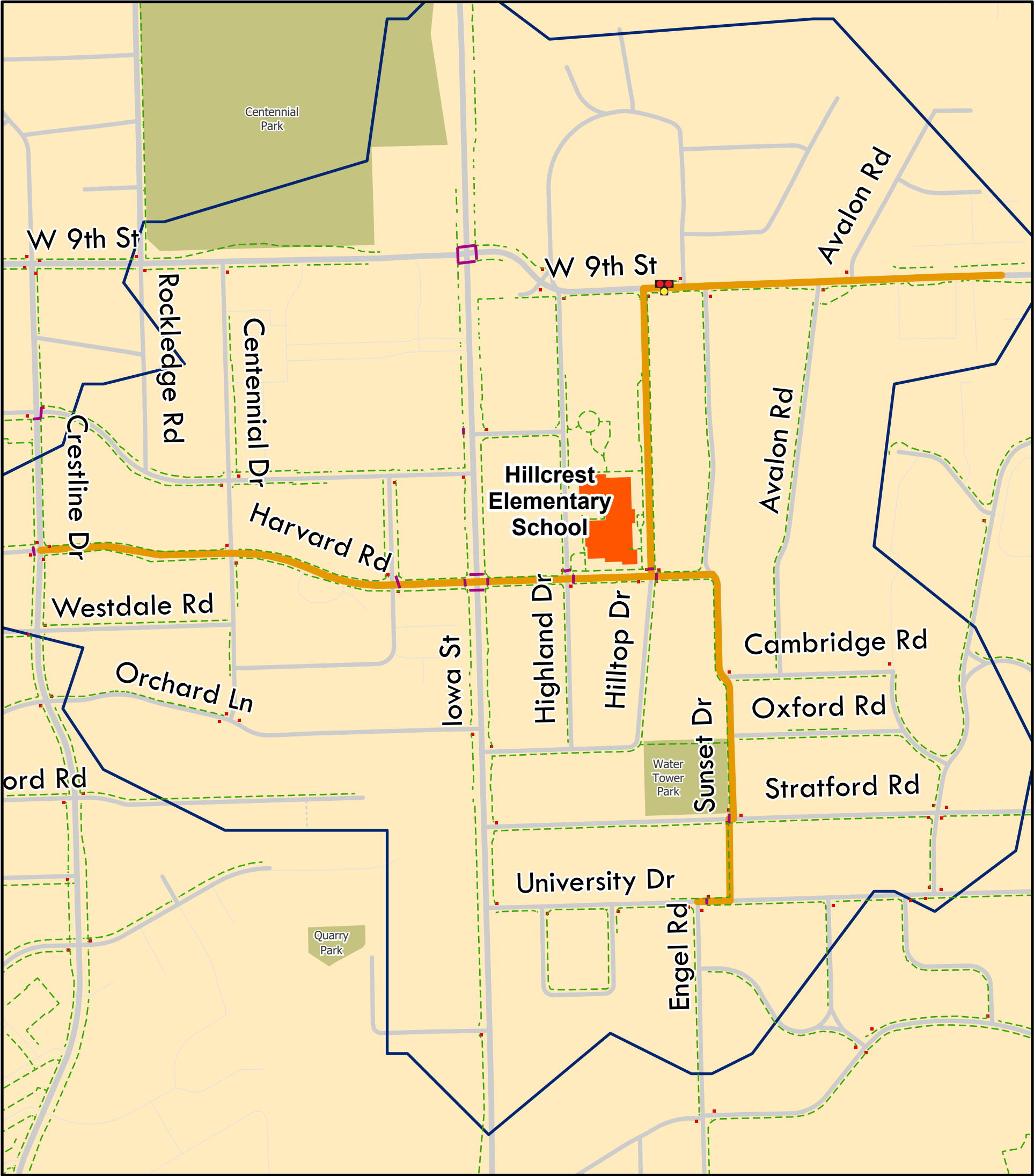
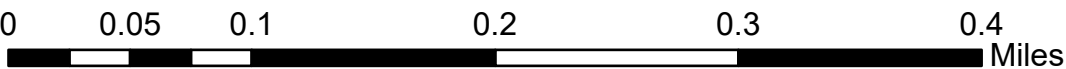
**DISCLAIMER NOTICE**  
The map is provided "as is" without warranty or any representation of accuracy, timeliness or completeness. The burden for determining accuracy, completeness, timeliness, merchantability and fitness for or the appropriateness for use rests solely on the requester. The City of Lawrence makes no warranties, express or implied, as to the use of the map. There are no implied warranties of merchantability or fitness for a particular purpose. The requester acknowledges and accepts the limitations of the map, including the fact that the map is dynamic and is in a constant state of maintenance, correction and update.

Date Exported: 8/4/2022



# Hillcrest Elementary School

For more information or to see all school maps visit: [BeActiveSafeRoutes.com](https://BeActiveSafeRoutes.com)  
Suggested "Route to School" and half mile walking distance boundary.



## Route Information



- Elementary School
- Existing Sidewalk
- Marked Crosswalk
- Established SRTS Routes

- Half Mile Walking Distance\*\*
- Traffic Signal
- All Way Stop
- Hawk Beacon
- Rectangular Rapid Flash Beacon
- 2022 - 23 Crossing Guard Locations

- Parks
- Water
- Railways

Visit [LawrenceTransit.org](https://LawrenceTransit.org) for Route Info

\*\*1/2 Mile distance takes approximately 15 minutes to walk

DISCLAIMER NOTICE  
The map is provided "as is" without warranty or any representation of accuracy, timeliness or completeness. The burden for determining accuracy, completeness, timeliness, merchantability and fitness for or the appropriateness for use rests solely on the requester. The City of Lawrence makes no warranties, express or implied, as to the use of the map. There are no implied warranties of merchantability or fitness for a particular purpose. The requester acknowledges and accepts the limitations of the map, including the fact that the map is dynamic and is in a constant state of maintenance, correction and update.

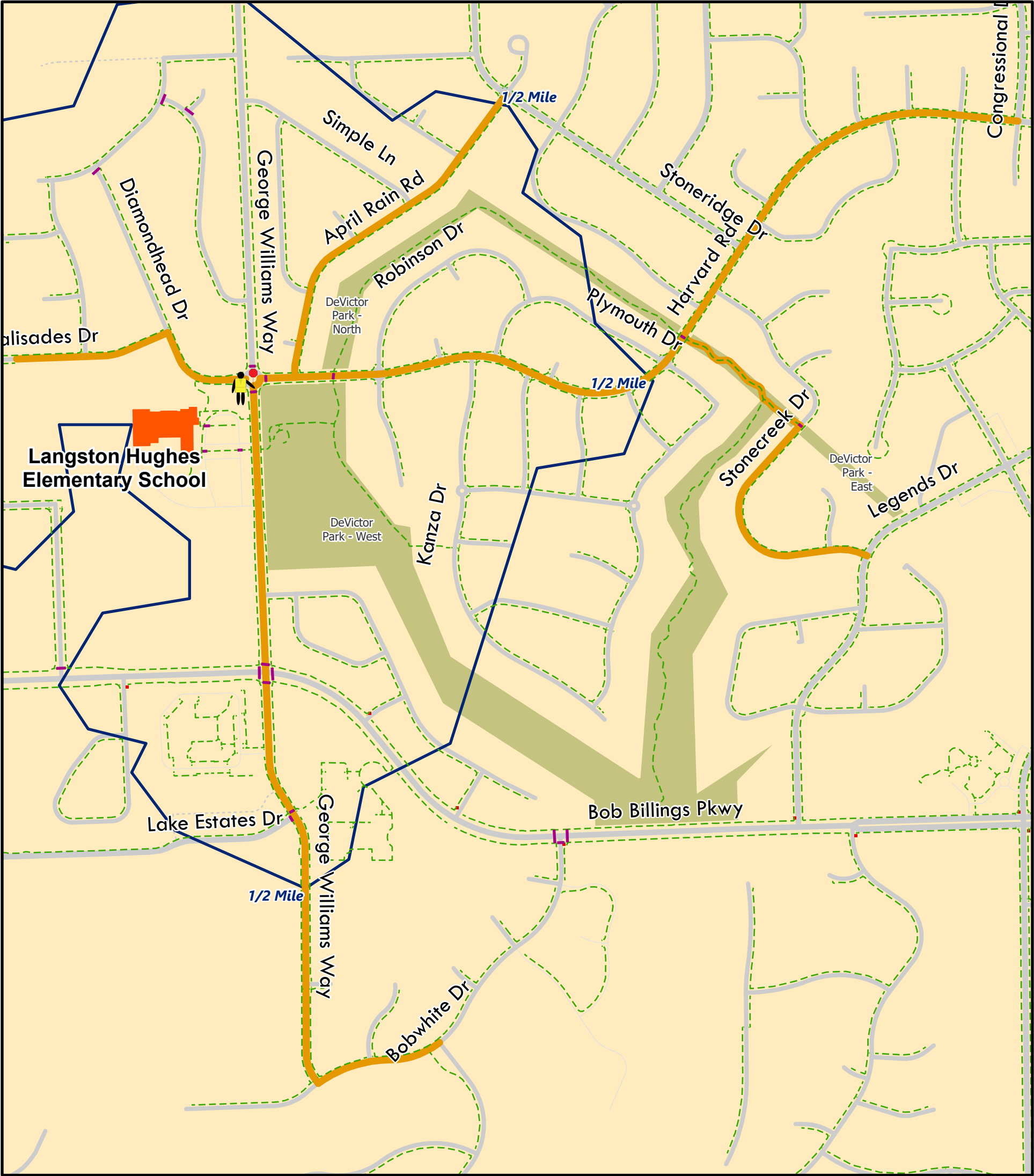
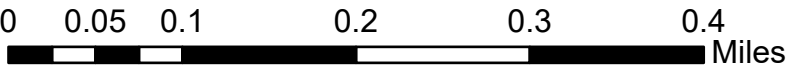
Date Exported: 8/4/2022








# Langston Hughes Elementary School


For more information or to see all school maps visit: [BeActiveSafeRoutes.com](https://BeActiveSafeRoutes.com)  
Suggested "Route to School" and half mile walking distance boundary.





**Elementary School**


**Existing Sidewalk**


**Marked Crosswalk**


**Established SRTS Routes**


**Half Mile Walking Distance\*\***


**Traffic Signal**


**All Way Stop**


**Hawk Beacon**

**Rectangular Rapid Flash Beacon**

**2022 - 23 Crossing Guard Locations**

**Parks**

**Water**

**Railways**

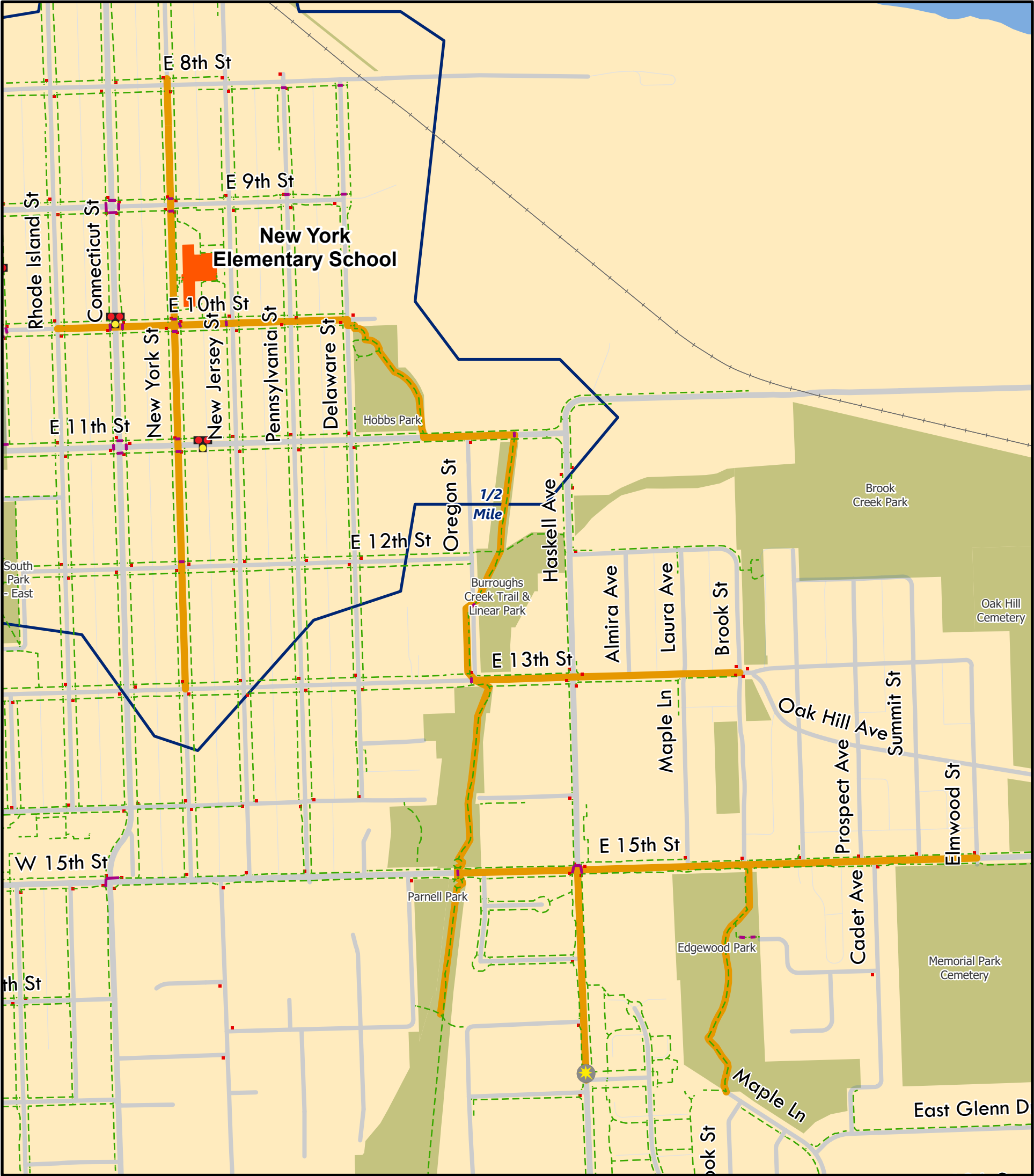
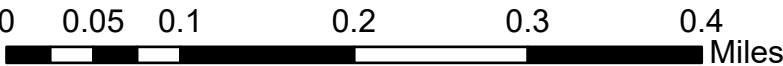
Visit [LawrenceTransit.org](https://LawrenceTransit.org) for Route Info


**\*\*1/2 Mile distance takes approximately 15 minutes to walk**





# New York Elementary School


For more information or to see all school maps visit: [BeActiveSafeRoutes.com](https://BeActiveSafeRoutes.com)  
Suggested "Route to School" and half mile walking distance boundary.





 Elementary School


 Existing Sidewalk


 Marked Crosswalk


 Established SRTS Routes


 Half Mile Walking Distance\*\*


 Traffic Signal


 All Way Stop


 Hawk Beacon

 Rectangular Rapid Flash Beacon

 2022 - 23 Crossing Guard Locations

 Parks

 Water

 Railways

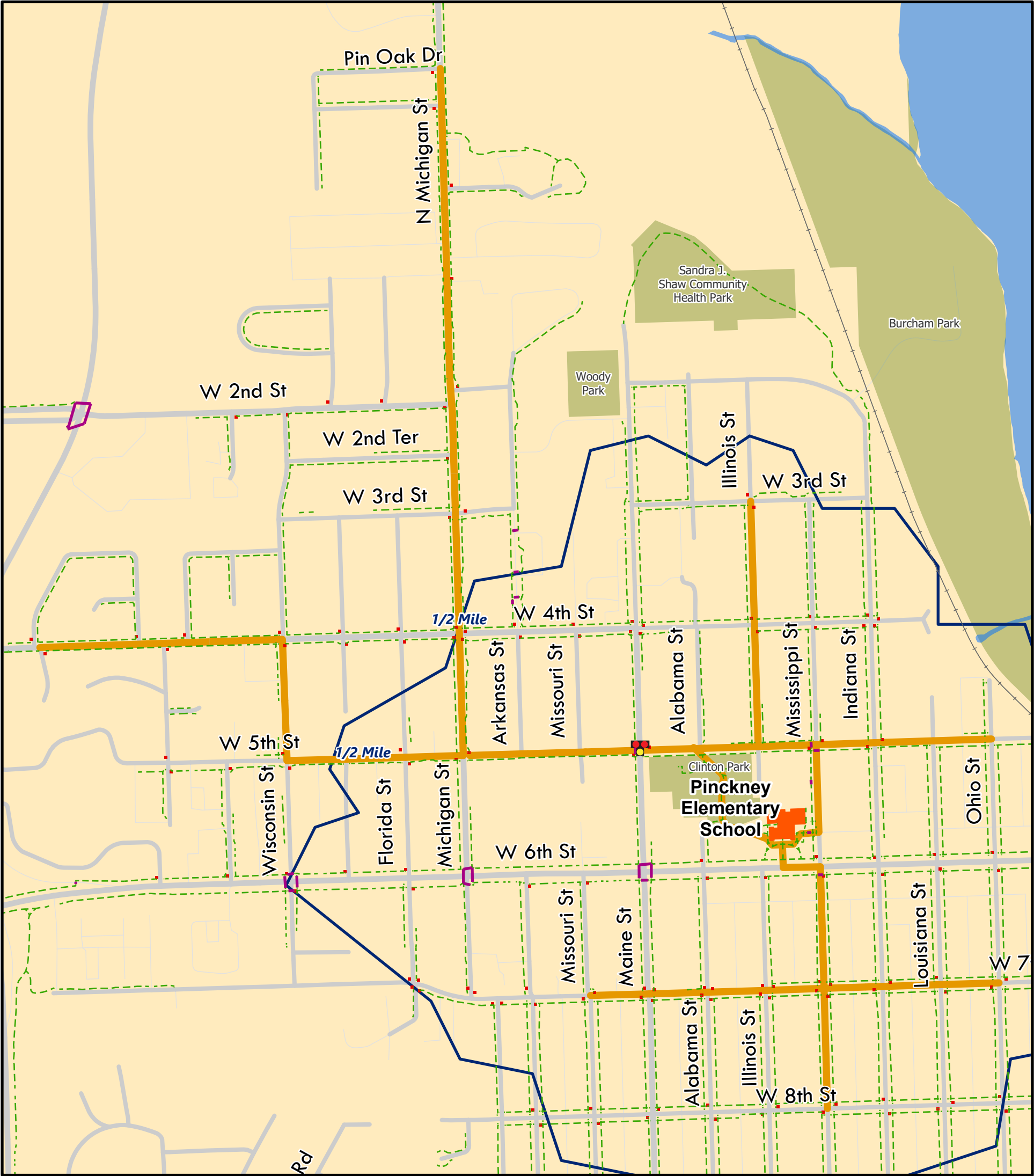
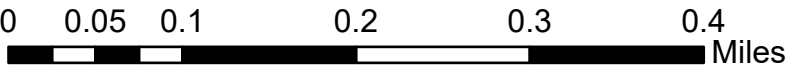
Visit [LawrenceTransit.org](https://LawrenceTransit.org) for Route Info


\*\*1/2 Mile distance takes approximately 15 minutes to walk





# Pinckney Elementary School


For more information or to see all school maps visit: [BeActiveSafeRoutes.com](http://BeActiveSafeRoutes.com)  
Suggested "Route to School" and half mile walking distance boundary.





**Elementary School**


**Existing Sidewalk**


**Marked Crosswalk**


**Established SRTS Routes**


**Half Mile Walking Distance\*\***


**Traffic Signal**


**All Way Stop**


**Hawk Beacon**

**Rectangular Rapid Flash Beacon**

**2022 - 23 Crossing Guard Locations**

**Parks**

**Water**

**Railways**

Visit [LawrenceTransit.org](http://LawrenceTransit.org) for Route Info

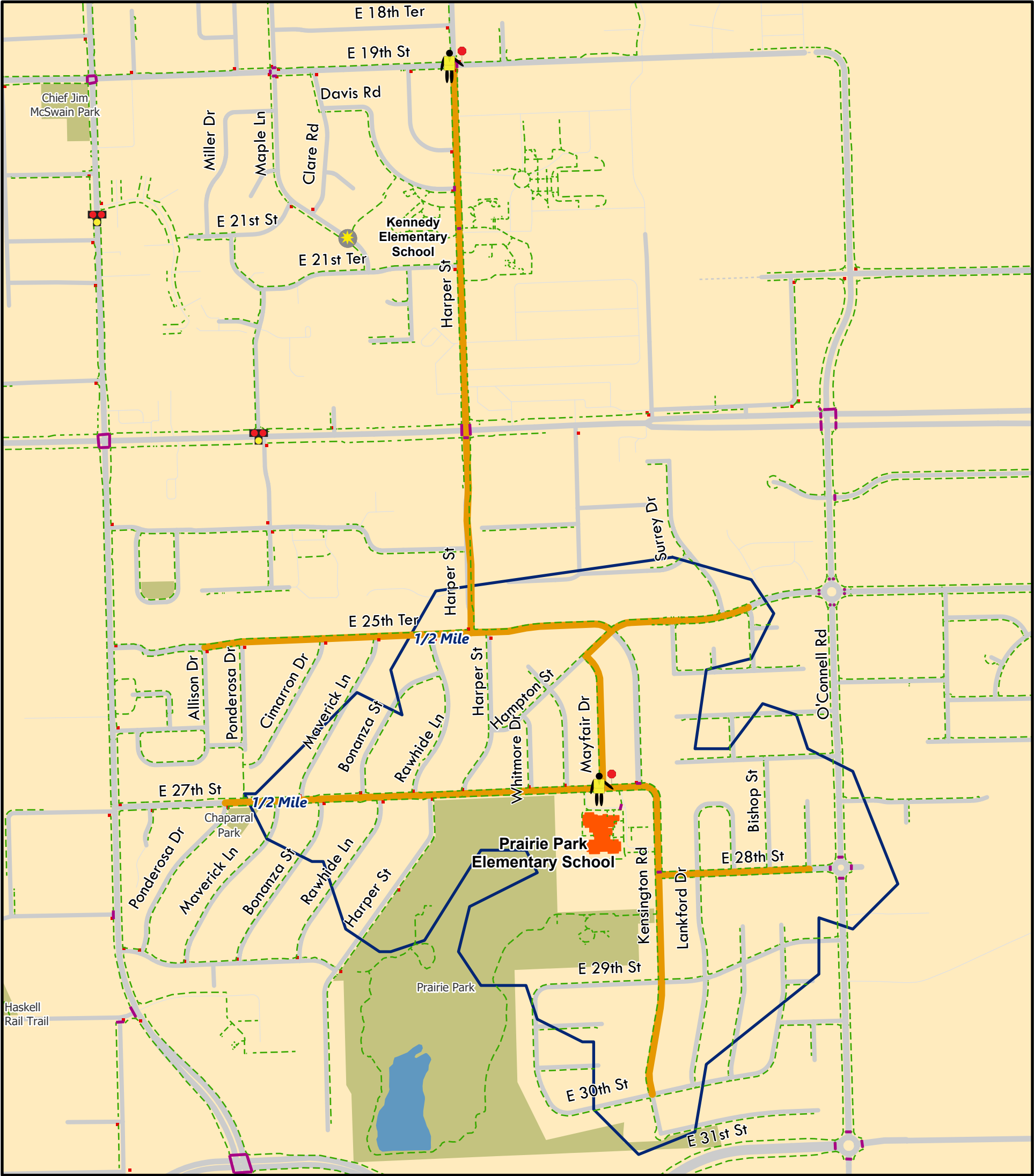
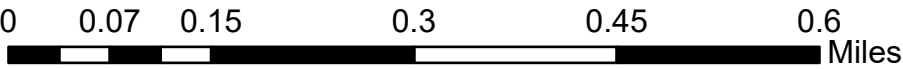
\*\*1/2 Mile distance takes approximately 15 minutes to walk





# Prairie Park Elementary School

For more information or to see all school maps visit: [BeActiveSafeRoutes.com](https://BeActiveSafeRoutes.com)  
Suggested "Route to School" and half mile walking distance boundary.



## Route Information



- Elementary School
- Existing Sidewalk
- Marked Crosswalk
- Established SRTS Routes

- Half Mile Walking Distance\*\*
- Traffic Signal
- All Way Stop
- Hawk Beacon
- Rectangular Rapid Flash Beacon
- 2022 - 23 Crossing Guard Locations

- Parks
- Water
- Railways

Visit [LawrenceTransit.org](https://LawrenceTransit.org) for Route Info

\*\*1/2 Mile distance takes approximately 15 minutes to walk

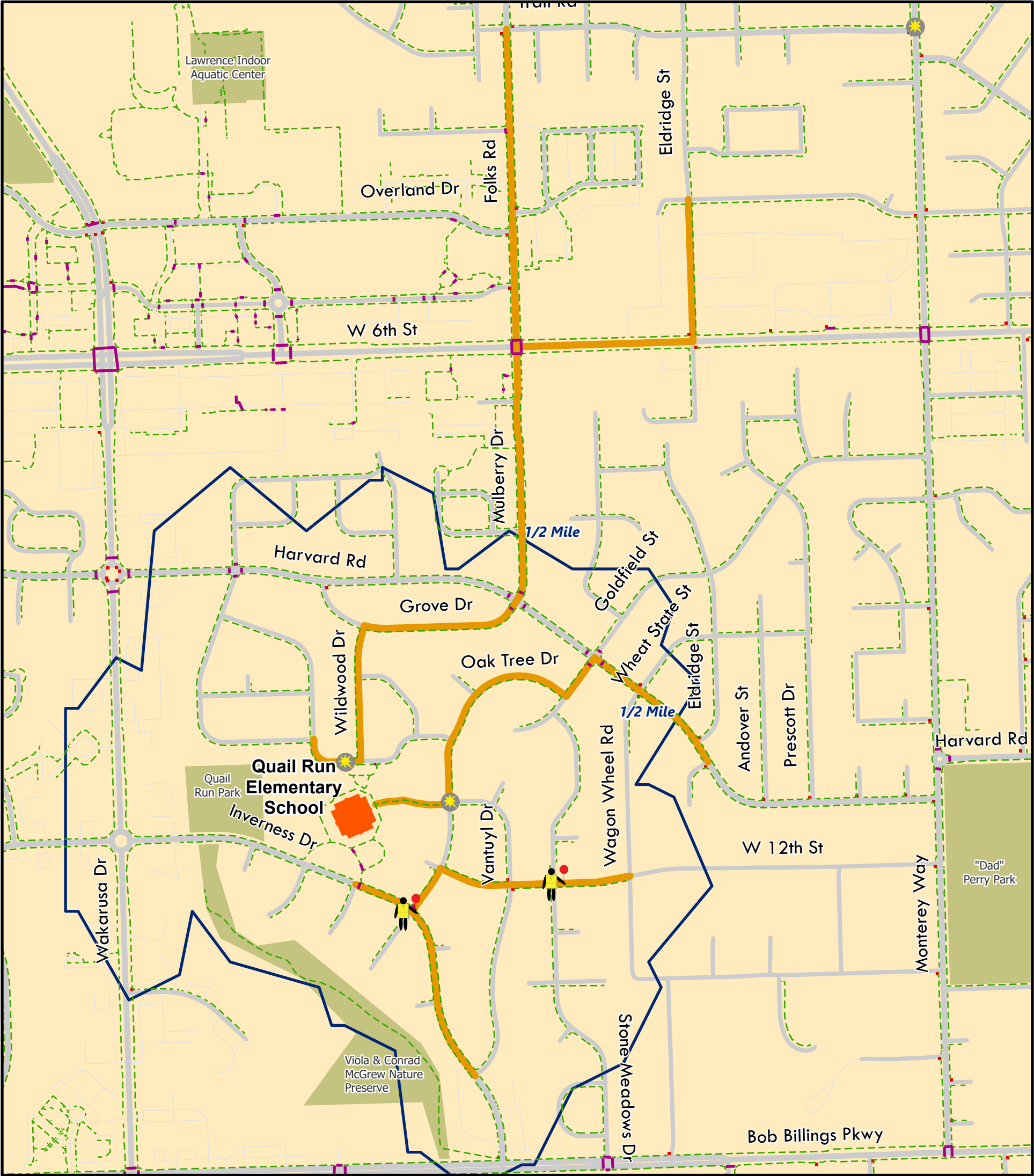
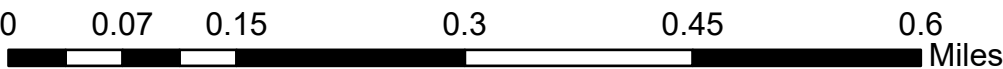
**DISCLAIMER NOTICE**  
The map is provided "as is" without warranty or any representation of accuracy, timeliness or completeness. The burden for determining accuracy, completeness, timeliness, merchantability and fitness for or the appropriateness for use rests solely on the requester. The City of Lawrence makes no warranties, express or implied, as to the use of the map. There are no implied warranties of merchantability or fitness for a particular purpose. The requester acknowledges and accepts the limitations of the map, including the fact that the map is dynamic and is in a constant state of maintenance, correction and update.

Date Exported: 8/4/2022



# Quail Run Elementary School

For more information or to see all school maps visit: [BeActiveSafeRoutes.com](https://BeActiveSafeRoutes.com)  
Suggested "Route to School" and half mile walking distance boundary.



## Route Information



- Elementary School
- Existing Sidewalk
- Marked Crosswalk
- Established SRTS Routes

- Half Mile Walking Distance\*\*
- Traffic Signal
- All Way Stop
- Hawk Beacon
- Rectangular Rapid Flash Beacon
- 2022 - 23 Crossing Guard Locations

- Parks
- Water
- Railways

Visit [LawrenceTransit.org](https://LawrenceTransit.org) for Route Info

\*\*1/2 Mile distance takes approximately 15 minutes to walk

**DISCLAIMER NOTICE**  
The map is provided "as is" without warranty or any representation of accuracy, timeliness or completeness. The burden for determining accuracy, completeness, timeliness, merchantability and fitness for or the appropriateness for use rests solely on the requester. The City of Lawrence makes no warranties, express or implied, as to the use of the map. There are no implied warranties of merchantability or fitness for a particular purpose. The requester acknowledges and accepts the limitations of the map, including the fact that the map is dynamic and is in a constant state of maintenance, correction and update.

Date Exported: 8/4/2022

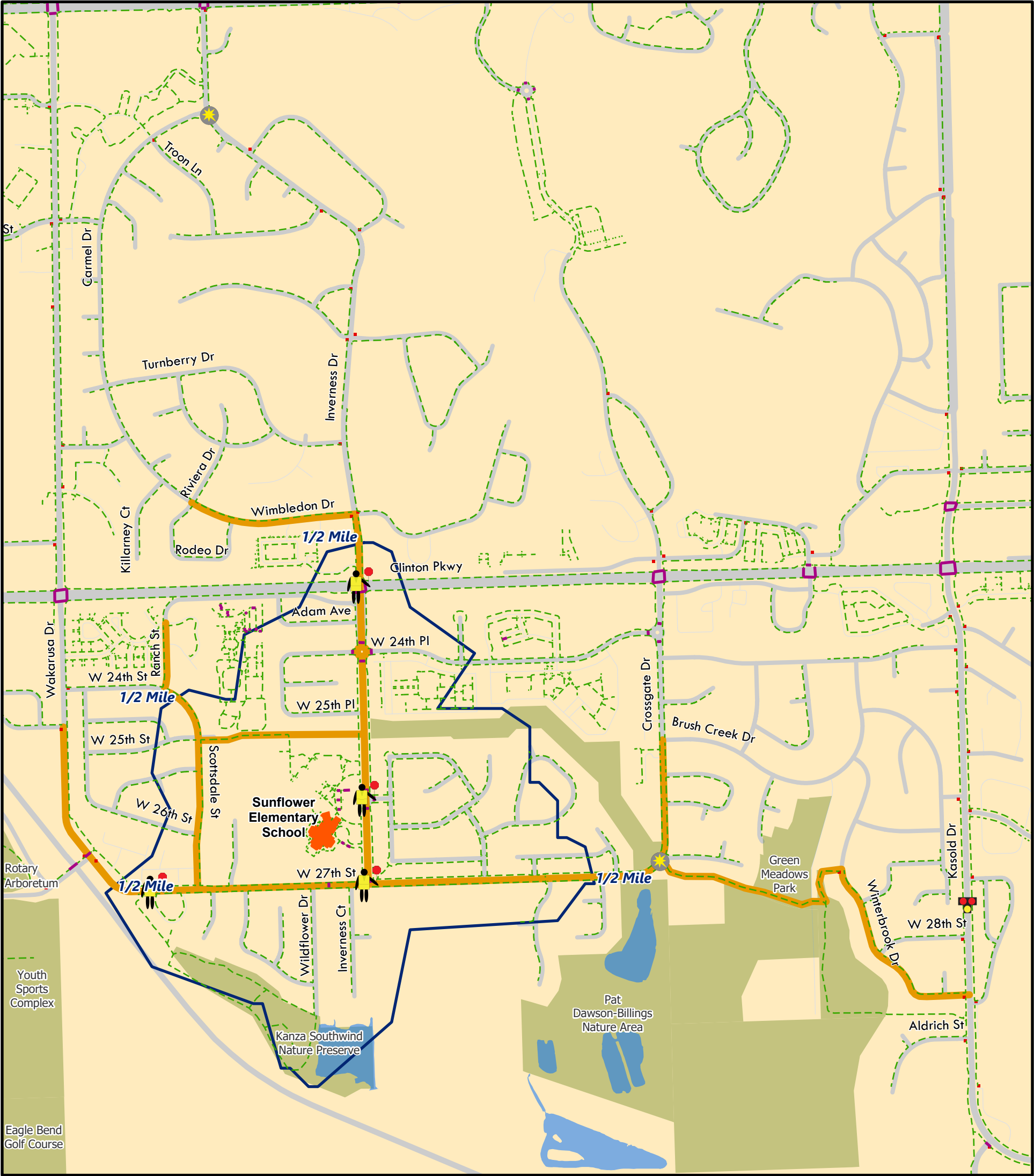
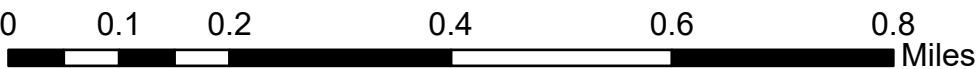
**DISCLAIMER NOTICE**  
The map is provided "as is" without warranty or any representation of accuracy, timeliness or completeness. The burden for determining accuracy, completeness, timeliness, merchantability and fitness for or the appropriateness for use rests solely on the requester. The City of Lawrence makes no warranties, express or implied, as to the use of the map. There are no implied warranties of merchantability or fitness for a particular purpose. The requester acknowledges and accepts the limitations of the map, including the fact that the map is dynamic and is in a constant state of maintenance, correction and update.





# Sunflower Elementary School

For more information or to see all school maps visit: [BeActiveSafeRoutes.com](https://BeActiveSafeRoutes.com)  
Suggested "Route to School" and half mile walking distance boundary.



## Route Information



- Elementary School
- Existing Sidewalk
- Marked Crosswalk
- Established SRTS Routes

- Half Mile Walking Distance\*\*
- Traffic Signal
- All Way Stop
- Hawk Beacon
- Rectangular Rapid Flash Beacon
- 2022 - 23 Crossing Guard Locations

- Parks
- Water
- Railways

Visit [LawrenceTransit.org](https://LawrenceTransit.org) for Route Info

\*\*1/2 Mile distance takes approximately 15 minutes to walk

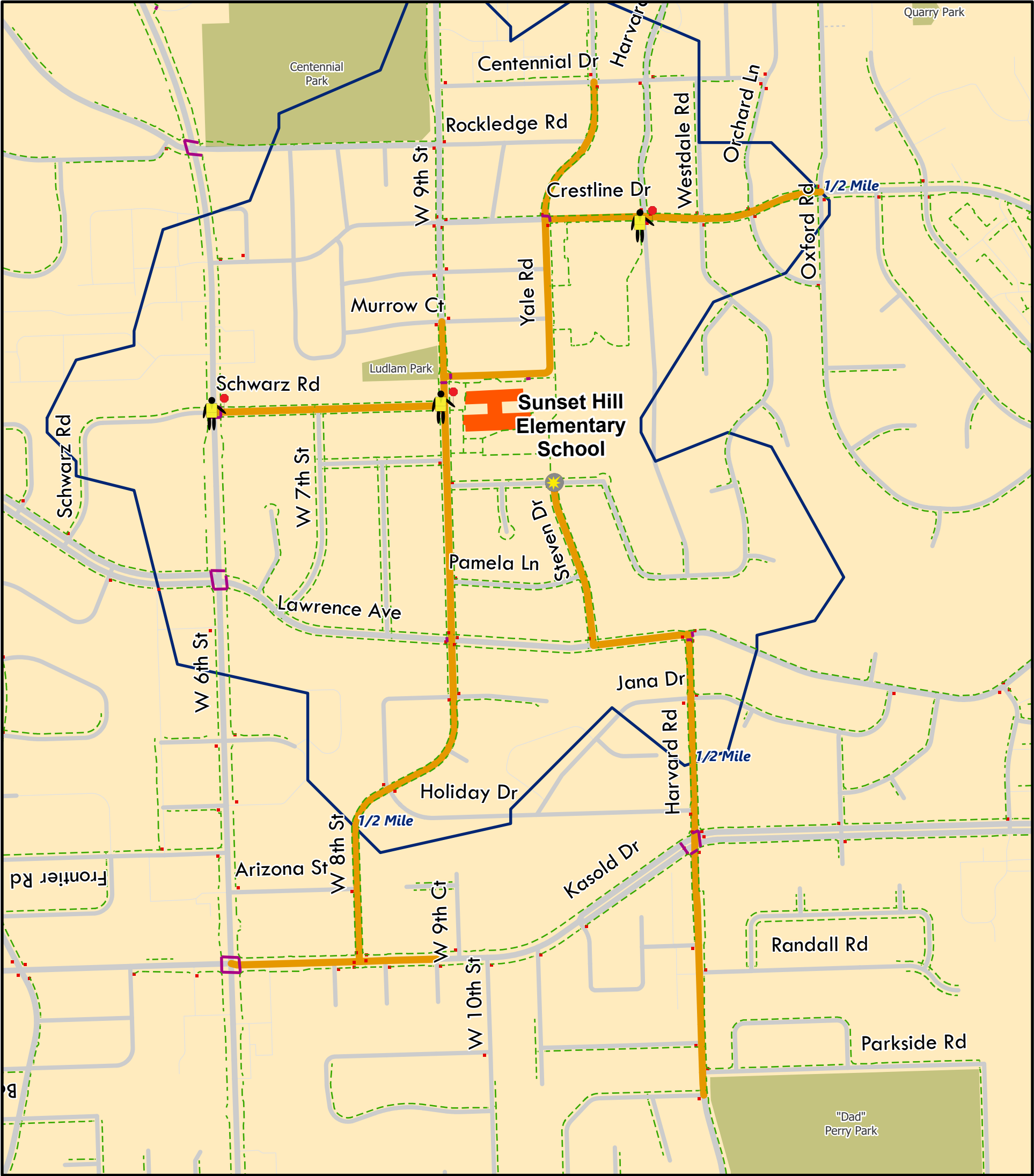
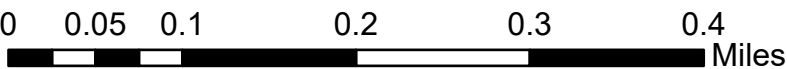
**DISCLAIMER NOTICE**  
The map is provided "as is" without warranty or any representation of accuracy, timeliness or completeness. The burden for determining accuracy, completeness, timeliness, merchantability and fitness for or the appropriateness for use rests solely on the requester. The City of Lawrence makes no warranties, express or implied, as to the use of the map. There are no implied warranties of merchantability or fitness for a particular purpose. The requester acknowledges and accepts the limitations of the map, including the fact that the map is dynamic and is in a constant state of maintenance, correction and update.


Date Exported: 8/4/2022





# Sunset Hill Elementary School


For more information or to see all school maps visit: [BeActiveSafeRoutes.com](http://BeActiveSafeRoutes.com)  
Suggested "Route to School" and half mile walking distance boundary.





 Elementary School


 Existing Sidewalk


 Marked Crosswalk


 Established SRTS Routes


 Half Mile Walking Distance\*\*


 Traffic Signal


 All Way Stop


 Hawk Beacon

 Rectangular Rapid Flash Beacon

 2022 - 23 Crossing Guard Locations

 Parks

 Water

 Railways

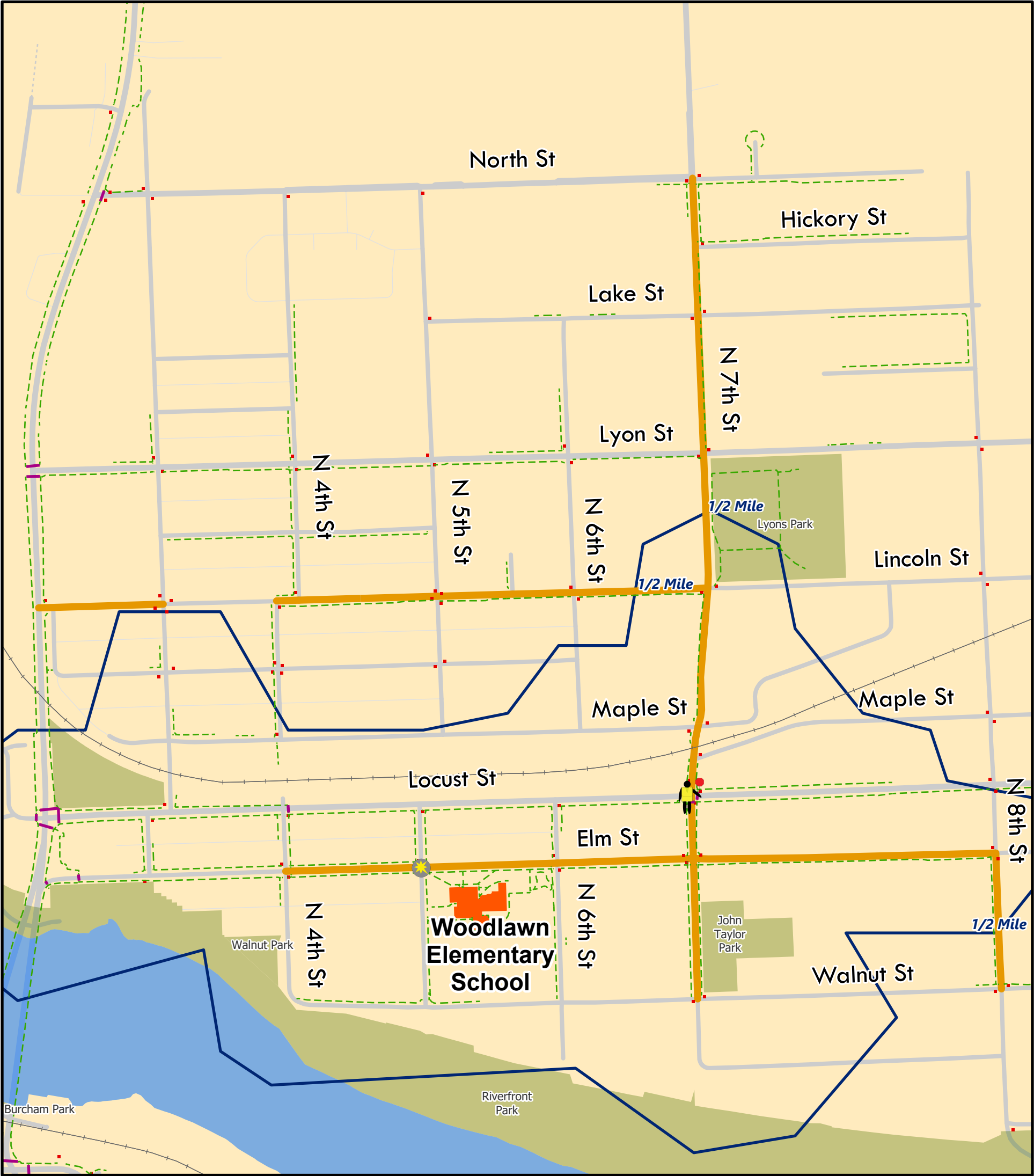
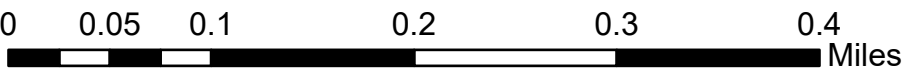
Visit [LawrenceTransit.org](http://LawrenceTransit.org) for Route Info

\*\*1/2 Mile distance takes approximately 15 minutes to walk



# Woodlawn Elementary School

For more information or to see all school maps visit: [BeActiveSafeRoutes.com](https://BeActiveSafeRoutes.com)  
Suggested "Route to School" and half mile walking distance boundary.



**Elementary School**

**Existing Sidewalk**

**Marked Crosswalk**

**Established SRTS Routes**

**Half Mile Walking Distance\*\***

**Traffic Signal**

**All Way Stop**

**Hawk Beacon**

**Rectangular Rapid Flash Beacon**

**2022 - 23 Crossing Guard Locations**

**Parks**

**Water**

**Railways**

Visit [LawrenceTransit.org](https://LawrenceTransit.org) for Route Info

**\*\*1/2 Mile distance takes approximately 15 minutes to walk**