
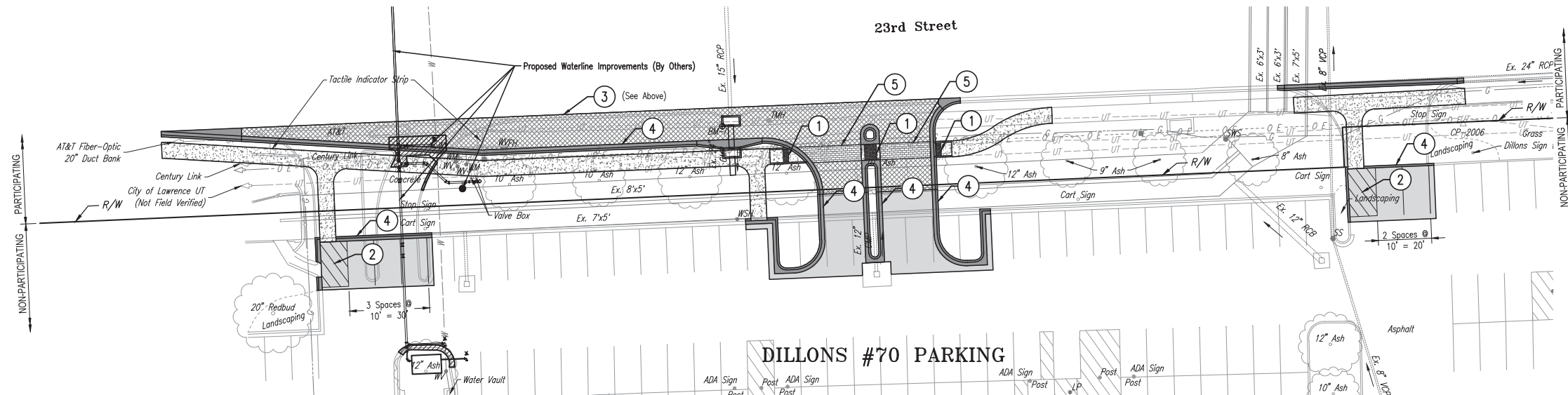
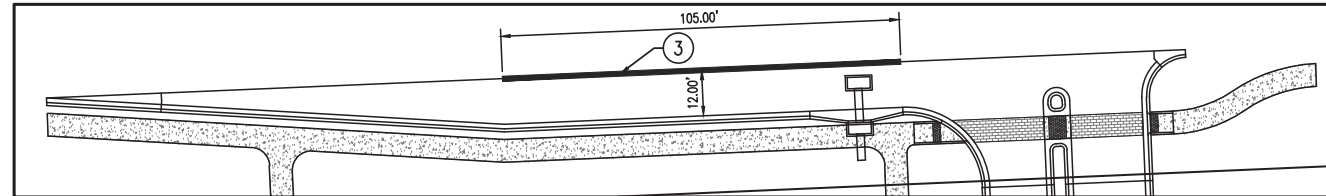


CP-20,006
N 233,832.3462, E 2,095,188.4978
Set 1/2" rebar in grass.
1. South back of curb of 23rd Street. 15.50' N
2. E East drive to Dillon's. 28.50' W
3. Northwest corner Dillon's sign post. 10.75' SE






- ①. = STANDARD SIDEWALK RAMP (WITH DETECTABLE WARNING PANEL).
REFERENCE DETAIL SHEET 28.
- ②. = DIAGONAL PAINT STRIPE. REFERENCE DETAIL SHEET 29.
- ③. = 6" SOLID WHITE CHANNELIZATION PAINT STRIPE. REFERENCE
DETAIL SHEET 29.
- ④. = CONCRETE CURB AND GUTTER. REFERENCE DETAIL SHEET 26.
AT THE CONTRACTOR'S OPTION, CAN BE POURED MONOLITHIC WITH
CONCRETE PAVEMENT.
- ⑤. = REINFORCED DECORATIVE CONCRETE PAVEMENT TO BE 6' WIDE
AND ALIGN WITH SIDEWALK RAMPS. REFERENCE DETAIL SHEET 28



BM-1
Chiseled square set on the Southwest corner of concrete curb inlet on the South side of 23rd Street in front of Dillon's approximately 136' East of the West entrance.
E1=850.52



DILLONS #70 PARKING

- LEGEND
- | | |
|---|---|
|  | = 10" REINFORCED CONCRETE PAVEMENT.
REFERENCE DETAIL SHEET 25. |
|  | = 10" REINFORCED DECORATIVE CONCRETE PAVEMENT. REFERENCE DETAIL SHEET 28. |
|  | = 4" CONCRETE SIDEWALK.
REFERENCE DETAIL SHEET 27. |
|  | = CONCRETE CURB AND GUTTER.
REFERENCE DETAIL SHEET 26. |
|  | = 8" ASPHALTIC CONCRETE PAVEMENT.
REFERENCE DETAIL SHEET 24. |

REFERENCE SHEET 10 FOR
PAVEMENT JOINTING PLAN.

Exhibit A - Site Plan

[illegible]

Project #:	PW 1627 (PEC 160864-000)
Designed By:	MWB
Drawn By:	MAM
Checked By:	
Date:	JUNE 2017
Scale:	
Disk File:	
Model:	

Address: 1015 W. 23rd ST.
LAWRENCE, KANSAS

PAVING
PLAN

Drawing No.:

9