
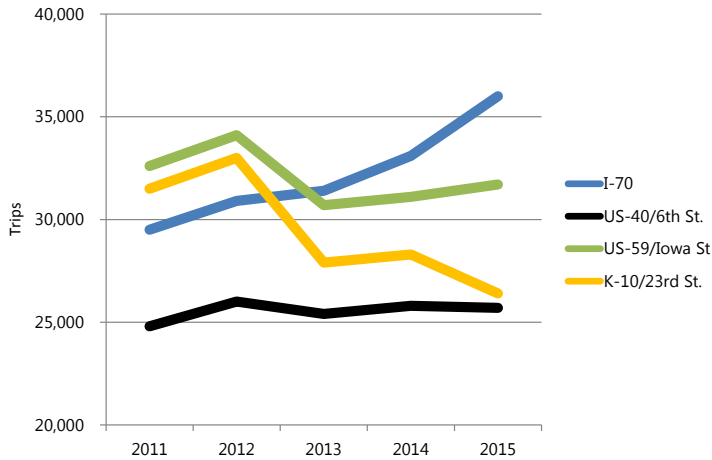



State of Transportation

2016 Douglas County

Major Roads - Average Daily Traffic Trends

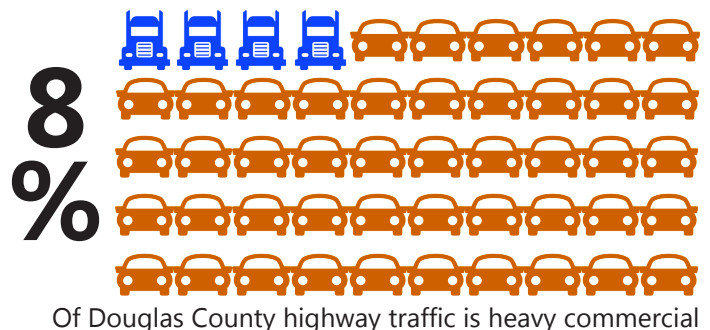
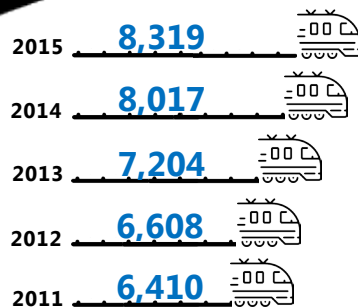


\$7.7 Million
invested in 2015
unincorporated county
transportation projects

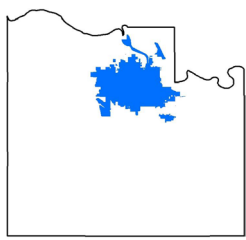


805
Total Roadway Miles
(Maintained by the County/Townships)

**Amtrak
Ridership**



Lawrence



\$10.1 Million
invested in 2015 major road projects

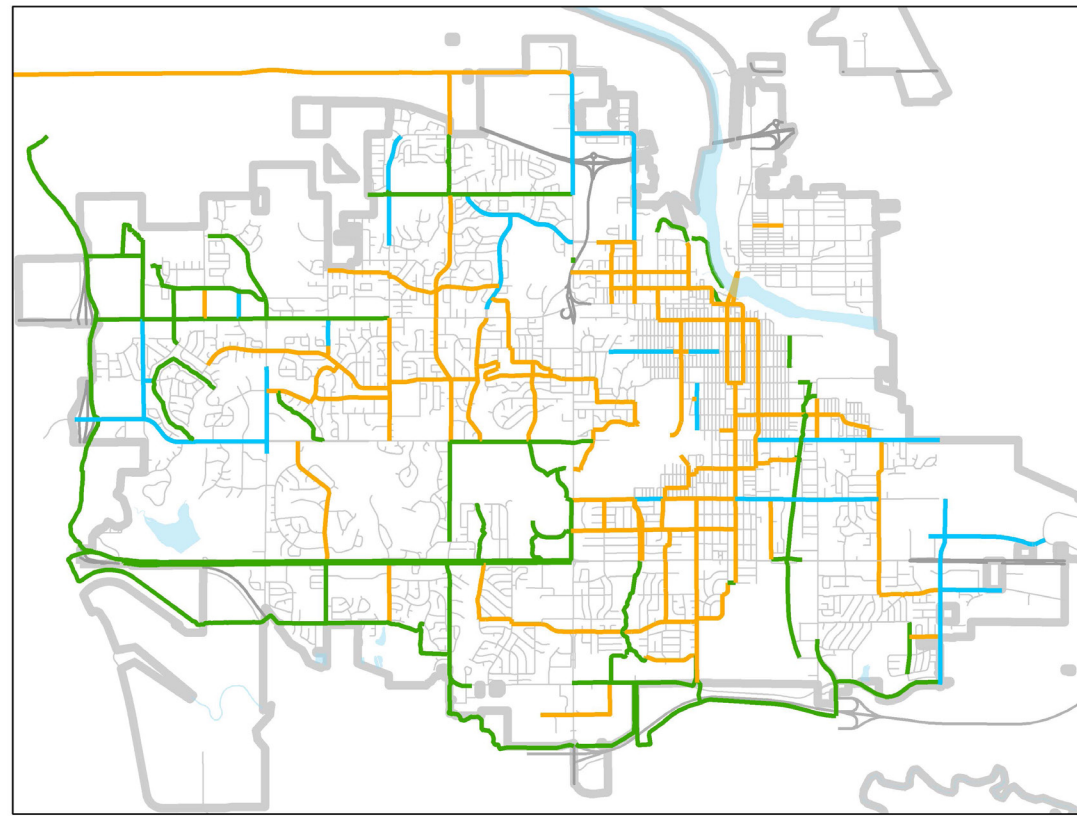
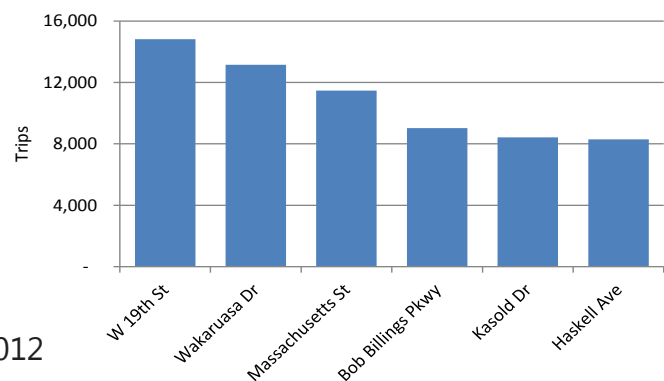


223,941

tons CO₂e from transportation & mobile sources in 2012



Average Traffic Counts (2013 - 2015)



Existing Bikeway Network

- Bike Lane
- Bike Route
- Shared Use Path



123
Total Bikeway Miles

338
Bicycle helmets distributed in 2016


\$1.9 Million
of 2015 transportation projects included pedestrian and bicycle improvements



550
miles of sidewalk

347
Total Roadway Miles
(Maintained by the City)

Lawrence Transit and KU on Wheels rides in 2015



3 Million

3 routes with
<15 minute headways

Lawrence Transit and KU On Wheels routes during peak times

2 routes with
20 minute headways

10 routes with
30 minute headways



Top Pedestrian/Bicyclists Crash Intersections (2011-2013)



Of all city streets have sidewalk on at least one side of the street



126

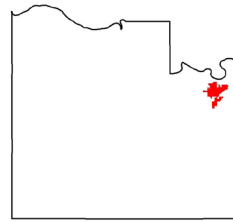
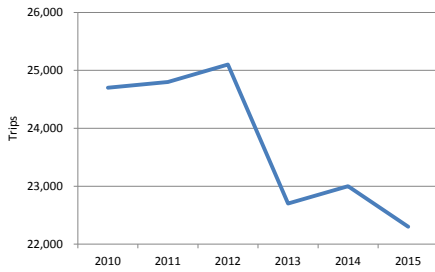
ADA-compliant curb ramps constructed or repaired since 2015




77
sharrows installed since 2015

Eudora

Average Daily Traffic Trends for K-10



5%



Of U.S. Highway 56 traffic is heavy commercial

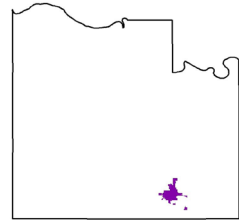
17.5

Miles of Sidewalk

0.49

Mile of Shared Use Path

Baldwin City



17.1

Miles of Sidewalk

1

Mile of Shared Use Path

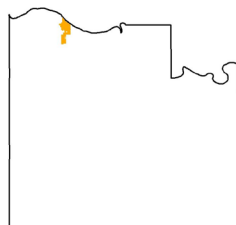
29.2

Total Roadway Miles



Bicycle helmets distributed at 2016 Baker Wellness Festival

Lecompton



1.5

Miles of Sidewalk



6.7

Total Roadway Miles