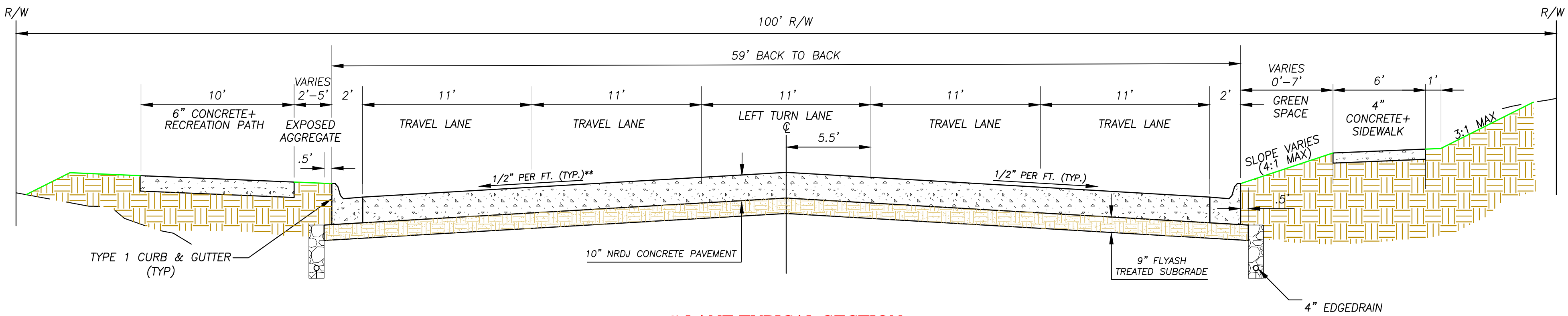


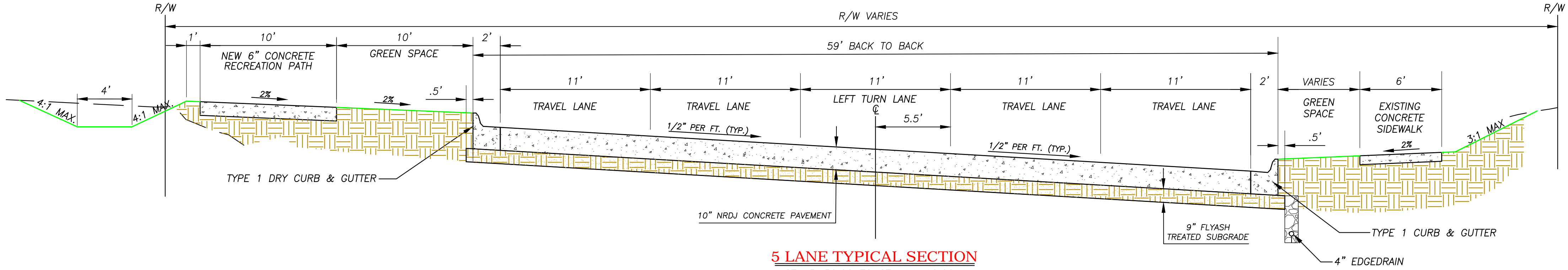
STATE	PROJECT NO.	CITY NO.	YEAR	SHEET NO.	TOTAL SHEETS
KANSAS	023-U-2231-01	PW0903	2009	4	70



5 LANE TYPICAL SECTION
KASOLD DRIVE

** STA 37+00.00 TO STA 43+25.00 -1/4" PER FT.
STA 50+50.00 TO STA 55+00.00 -1/4" PER FT.

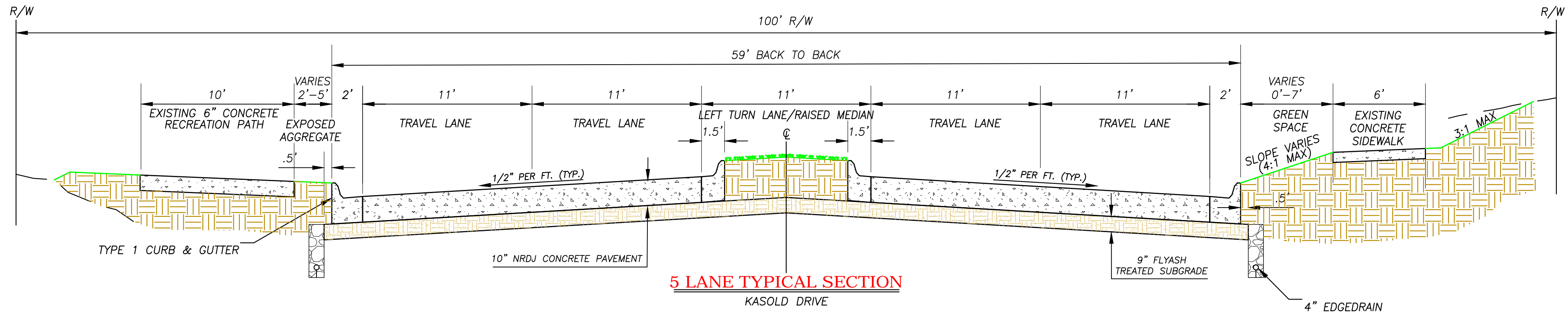
+ SEE PLANS FOR LOCATIONS WHERE NEW
SIDEWALK AND RECREATION PATH SHALL BE
CONSTRUCTED



5 LANE TYPICAL SECTION
STA 5+50.00 TO STA 14+10.00 *

* STA 2+90.00 TO STA 5+50.00 TRANSITION FROM -1.79% TO +1/2" PER FT., LT. SIDE

STA 14+10.00 TO STA 16+60.00 TRANSITION FROM +1/2" PER FT. TO -1/2" PER
FOOT (NORMAL CROWN), LT. SIDE



5 LANE TYPICAL SECTION
KASOLD DRIVE

NO.	DATE	REVISION	BY	APP'D
TYPICAL SECTION				
KASOLD DRIVE, 31ST STREET TO CLINTON PARKWAY STREET & STORM SEWER IMPROVEMENTS				
BARTLETT & WEST			DATE: SEPT 2009	
638 VERMONT - LAWRENCE KS 66044 PH. 785.749.9483 - FAX 785.749.8981 WWW.BARTWEST.COM			W.O.: 16671.001	
			4 OF 70	

Drawing name: W:\Pro\16600\16671\16671.001\Autocad\Kasold Drive Plan Set\16671-001_CSD10 Typ-Section.dwg Layout name: TypcalSection Plotted by: JDM00688 Plotted on: Oct 29 2009 - 9:54am