

**LAWRENCE REGION
Antique Automobile Club of America**

P. O. Box 442006
Lawrence, Kansas 66044
785 - 843 - 2222



April 5, 2010
City Commission
City Hall
6 East 6th
Lawrence, Kansas 66044

Dear Commissioners:


In accordance with City Code Section 5-705, Part (G), "Signs of community interest which are approved by the City Commission.", this letter is a request for approval to temporarily erect directional and notification signs along 23rd street in the area of the Douglas County Fairgrounds. These signs are in connection with "The Lawrence Swap Meet" to be held on April 30 & May 1, 2 2010. Pursuant to the code, we ask for exemption from any permit or fees.

The Lawrence Region Antique Automobile Club of America is a non-profit organization and one of 400 regional clubs of the Antique Automobile Club of America. The AACA was founded in 1935 and is the largest antique automobile club in the world with over 60,000 members.

2010 will mark the 47th year that the LRAACA has conducted its annual swap meet in Lawrence. This swap meet is one of the largest in Kansas and attracts an average of 600 vendors from many areas of our nation. Attendance for the three-day swap meet, which is open to the public and free of charge, is an estimated 35,000 patrons (fig. 1).

"The AACA is dedicated to perpetuating the memories of the early automobiles by encouraging their history, collection and use." According to Article 1, Section 2 of the LRAACA by-laws, "The purpose of this region shall be to supplement the activities of the Antique Automobile Club of America and to provide mutual enjoyment to its members."

The LRAACA supplements the activities of the AACA are through community service. Over the past 47 years, LRAACA has contributed tens of thousands of dollars to local charities and health organizations, such as



(fig.1)

Elsewhere in the community, the Douglas County 4-H Club, Troop 247 of the Boy Scouts of America, other community and regional car clubs, as well as city and county businesses, benefit from working with the LRAACA and providing support during the swap meet. Further LRAACA has provided funding for several improvements to the Douglas County Fairgrounds.

The directional signs requested are constructed of heavy gauge aluminum and measure 24 X 48 inches. All signs have red lettering on a yellow background of reflective "Scotchlight" material. They are supported by 2 X 4 posts, 5 feet tall, and anchored with large tent stakes and chains.

A fifth two-sided sign reads: VENDORS
(directional arrow to left on one side, right other side)
(Fig.2)

The purpose of these signs is to direct swap meet vendors to the proper entrance onto the fairgrounds. The directional signs are needed for a period from 12:00 p.m. Friday April 30, 2010 to 2:00 p.m. Saturday May 1, 2010.

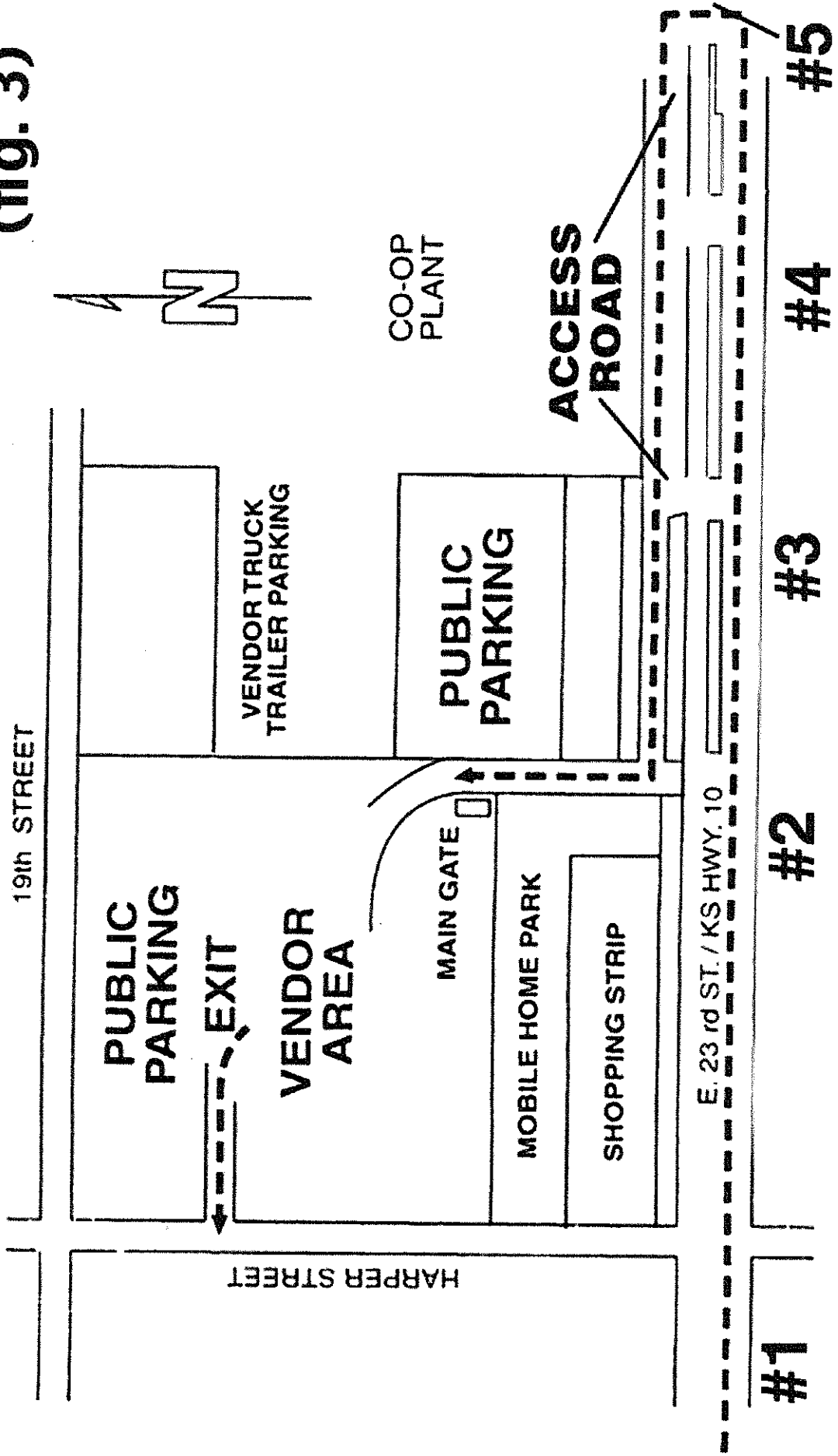
The notification signs requested are constructed of heavy gauge aluminum and measure 48 X 48 inches. All signs have red lettering on a yellow



(fig. 2)

VENDOR'S ENTRANCE MAP

(fig. 3)



background of reflective "Scotchlight" material. They are supported by 2 X 4 posts, 5 feet tall, and anchored with large tent stakes and chains.

These two (2) signs read:

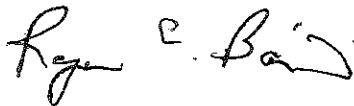
SWAP
MEET
(directional arrow to left or right)
(fig.4)

One sign would be located about 100 feet to the west of the intersection of 23rd Street and Harper Street on the south side of 23rd Street. The other sign would be located the north side of 23rd Street about 100 feet to the east of the east entrance to the fairgrounds (fig.5).


These notification signs are needed for a period from 6:00 a.m. Saturday May 1, 2010 to 12:00 Noon, Sunday May 2, 2010. The purpose of these signs is to direct the public to the proper entrances onto the fairgrounds.

The Lawrence Region Antique Automobile Club of America appreciates your help as we continue to serve Lawrence and the region.

Sincerely,



Roger C. Bain



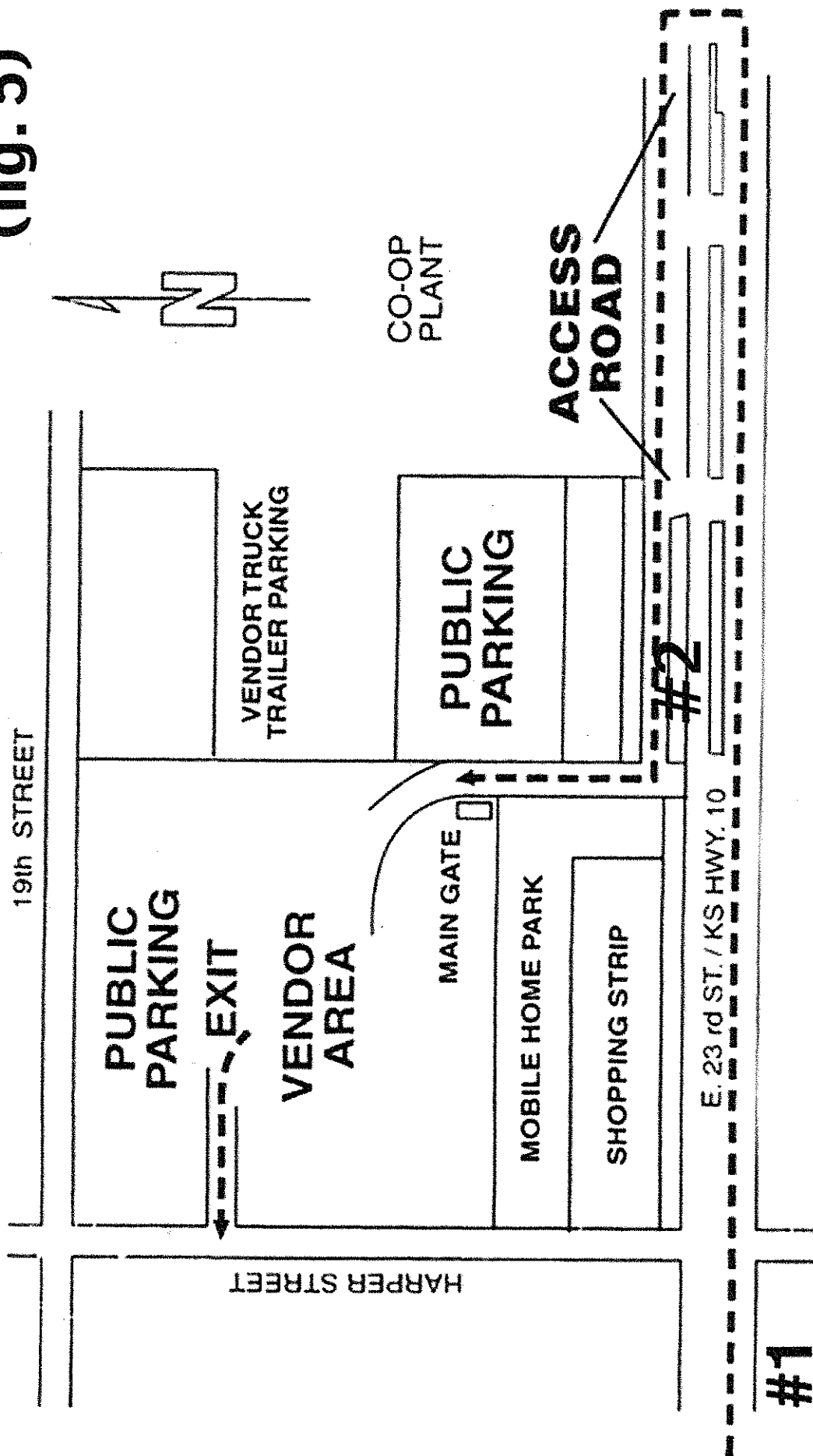
Swap Meet Committee 2010
Silverstreak@sunflower.com

Approximate Locations of Signs (fig.5)



VENDOR'S ENTRANCE MAP

(fig. 5)



- #1 - 1541 East 23rd Street
- #2 - 1919 East 23rd Street
- #3 - 2176 East 23rd Street
- #4 - 1600 Road
- #5 - Entrance to Farmland