

RESOLUTION NO. PCR-5-4-09

A RESOLUTION DETERMINING THE COMPATIBILITY OF THE PROPOSED ANNEXATION OF THE FORMER FARMLAND INDUSTRIES PROPERTY WITH HORIZON 2020, THE COMPREHENSIVE PLAN FOR THE CITY OF LAWRENCE AND DOUGLAS COUNTY

WHEREAS, on May 8, 2009, the City of Lawrence, Kansas, pursuant to K.S.A. 12-530, submitted to the Lawrence-Douglas County Metropolitan Planning Commission the petition for annexation that the City presented and filed with the Board of County Commissioners of Douglas County on May 4, 2009; and

WHEREAS, in the May 8, 2009, memorandum the City requested the Lawrence-Douglas County Metropolitan Planning Commission, make a finding on the compatibility of the proposed former Farmland Industries property annexation with *Horizon 2020*, the Comprehensive Plan for the City of Lawrence and Douglas County; and

WHEREAS, on May 20, 2009, the Lawrence-Douglas County Metropolitan Planning Commission considered the City's request.

BE IT RESOLVED BY THE LAWRENCE-DOUGLAS COUNTY METROPOLITAN PLANNING COMMISSION:


SECTION ONE: The above stated recitals are by reference incorporated herein, and shall be as effective as if repeated verbatim.


SECTION TWO: The Lawrence-Douglas County Metropolitan Planning Commission finds the City's petition for annexation of the former Farmland Industries property filed with Board of County Commissioners of Douglas County, Kansas on May 4, 2009, pursuant to K.S.A. 12-521, is compatible with *Horizon 2020*, the Comprehensive Plan for Lawrence and Unincorporated Douglas County and the Farmland Industries Redevelopment Plan, the adopted comprehensive land use plan applicable to the area to be annexed and the City of Lawrence, Kansas. A map of the proposed annexation area is attached hereto and incorporated by reference herein.

SECTION THREE: City staff is directed to send a copy of this resolution to the City by filing it with the City Clerk and to file a copy with the Board of County Commissioners of Douglas County, Kansas on or before June 22, 2009.

SECTION FOUR: The City Clerk is directed to make a copy of the Resolution available for public inspection in the Office of the City Clerk.

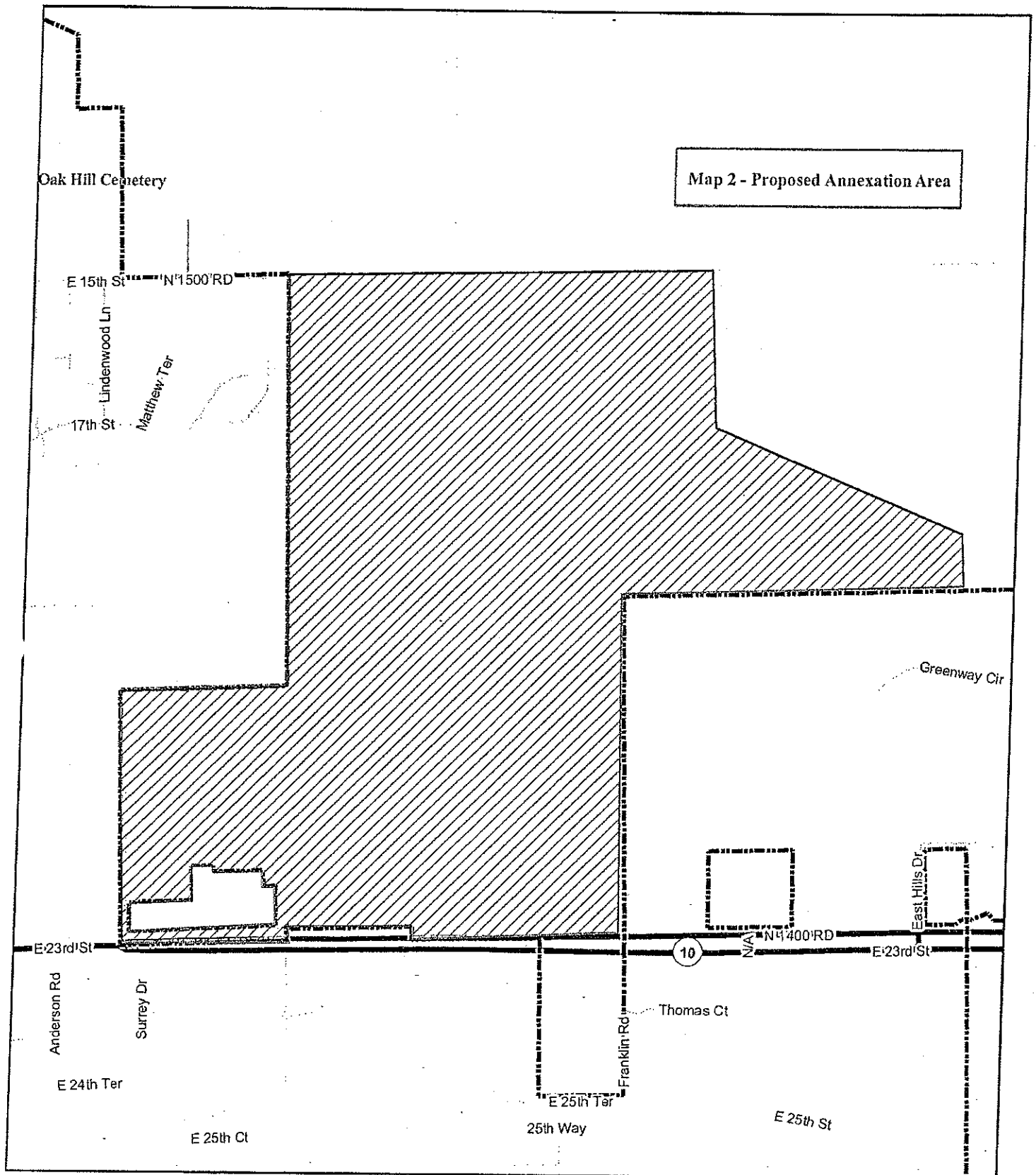
Adopted by the Lawrence-Douglas County Metropolitan Planning Commission on this, the 20th day of May 2009.


Chair
Lawrence-Douglas County Metropolitan
Planning Commission


Vice-Chair
Lawrence-Douglas County Metropolitan
Planning Commission



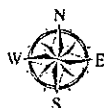
Scott McCullough, Secretary
Lawrence-Douglas County Metropolitan
Planning Commission



Farmland Industries Annexation

Lawrence-Douglas County Planning Office

April 29, 2009



Scale: 1 Inch = 1000 Feet



Area Requested



Existing City Limits