

## Article 4. Use Table

---

### Contents of Article

20-401	Use Table .....	4-4
(a)	[P] Permitted Uses .....	4-4
(b)	[S] Special Uses .....	4-4
(c)	[A] Accessory Uses.....	4-4
(d)	Uses Not Allowed .....	4-4
(e)	Use-Specific Standards .....	4-4
(f)	Unlisted Uses .....	4-4
20-402	Residential District Use Table .....	4-5
20-403	20-403 Nonresidential District Use Table.....	4-10

### **20-401 Use Table**

The Use Table of this article lists the [Principal Uses](#) allowed within all of the [Base Districts](#) except the [UR District](#) (See Sec. 20-222(b) for [UR District](#) use regulations). The symbols used in the Use Table are defined in the following paragraphs.

#### **(a) [P] Permitted Uses**

A "P" indicates that a use is permitted by right, subject to compliance with all other applicable local, State and Federal regulations, including the regulations of this Development Code.

#### **(b) [S] Special Uses**

An "S" indicates that a use is allowed only if reviewed and approved in accordance with the Special Use procedures of Sec. 20-1306.

#### **(c) [A] Accessory Uses**

An "A" indicates that a use is permitted as accessory to a [Principal Use](#), subject to compliance with all other applicable local, State and Federal regulations, including the regulations of this Development Code.

#### **(d) Uses Not Allowed**

Cells containing a dash (–) indicate that the listed use is not allowed in the respective [Zoning District](#).

#### **(e) Use-Specific Standards**

Many allowed uses, whether permitted by-right or by Special Use, are subject to compliance with use-specific standards and conditions. An Asterisk (\*) after the P, S, or A use code identifies the use is subject to use-specific standards and conditions. The sections in which these standards and conditions are located are identified in the far right column titled Use Specific Standard.

#### **(f) Unlisted Uses**

If an application is submitted for a use that is not listed in the use table of this section, the [Planning Director](#) is authorized to classify the new or unlisted use into an existing land use category that most closely fits the new or unlisted use, using the interpretation criteria of Sec. **20-1702(b)**. If no similar use determination can be made, the [Planning Director](#) shall initiate an amendment to the text of this Development Code to clarify where such uses will be allowed.

KEY: A = Accessory P = Permitted S = Special Use * = Standard Applies – Use not allowed	RS40	RS 20	RS 10	RS7	RS5	RS3	RSO	RM12	RM12D	RM15	RM24	RM32	RMG	RMO	Use Specific Standard
--	------	-------	-------	-----	-----	-----	-----	------	-------	------	------	------	-----	-----	-----------------------

[illegible][illegible][illegible]

## 20-402 Residential District Use Table

KEY: A = Accessory P = Permitted S = Special Use  
\* = Standard Applies - Use not allowed

[illegible]

[illegible]

## 20-402 Residential District Use Table

KEY: A = Accessory P = Permitted S = Special Use * = Standard Applies – Use not allowed	RS40	RS 20	RS 10	RS7	RS5	RS3	RSO	RM12	RM12D	RM15	RM24	RM32	RMG	RMO	Use Specific Standard
--	------	-------	-------	-----	-----	-----	-----	------	-------	------	------	------	-----	-----	-----------------------

[illegible]

[illegible][illegible]

**20-403 Nonresidential District Use Table**

KEY: A = Accessory P = Permitted S = Special Use * = Standard Applies – Use not allowed		CN1	CN2	CO	CD	CC	CR	CS	IBP	IL	IG	OS	GPI	H	Use Specific Standard
Household Living	Accessory Dwelling	P*	–	–	–	–	–	–	–	–	–	–	–	–*	20-534
	Attached Dwelling	P*	–	–	–	–	–	–	–	–	–	–	P*	–	20-503
	Cluster Dwelling	–	–	–	–	–	–	–	–	–	–	–	–	–	20-702
	Detached Dwelling	P*	–	–	–	–	–	–	–	–	–	–	P*	P*	20-508
	Duplex	P*	–	–	–	–	–	–	–	–	–	–	–	–	20-503
	Manufactured Home	–	–	–	–	–	–	–	–	P	P	–	P	P	
	Manufactured Home, Residential-Design	P*	–	–	–	–	–	–	–	–	–	–	–	–	20-513
	Mobile Home	–	–	–	–	–	–	–	–	P	P	–	P	P	
	Mobile Home Park	–	–	–	–	–	–	–	–	–	–	–	–	–	
	Multi-Dwelling Structure	P*	P*/S*	–	P*/S*	P*	–	P*	–	–	–	–	P	P	20-517
	Zero Lot Line Dwelling	P*	–	–	–	–	–	–	–	–	–	–	–	–	20-531
Group Living	Home Occupation, Type A or B	–	–	–	–	–	–	–	–	–	–	–	–	–	
	Assisted Living	–	–	–	–	–	–	–	–	–	–	–	S	S	
	Boarding Houses & Cooperatives (Ord. 8040)	–	–	–	–	–	–	–	–	–	–	–	–	–	
	Dormitory	–	–	–	–	–	–	–	–	–	–	–	–	P	
	Fraternity or Sorority House	–	–	–	–	–	–	–	–	–	–	–	–	–	
	Group Home, General (11 or more)	S	S	S	S	S	S	S	–	–	–	–	–	P	
PUBLIC AND CIVIC		P	–	–	–	–	–	–	–	–	–	–	–	–	
Community Facilities	Cemetery	P*	P*	P*	–	P*	P*	P*	P*	P*	–	P*	P*	–	20-505
	College/University	S	P	P	P	P	P	P	P	P	P	–	P	P	
	Cultural Center/ Library (Ord. 8098)	S	P	S	P	P	–	–	P	–	–	S	P	A	
	Day Care Center	S*	P*	S*	S*	P*	P*	P*	P*	P*	P*	–	–	–	20-507
	Day Care Home, Class A	P	P	–	P	P	–	P	–	–	–	–	–	–	
	Day Care Home, Class B	S*/A*	P*	–	P	P	–	P	–	–	–	–	–	–	20-507
	Detention	–	–	–	–	–	–	–	–	S	P	–	–	–	
	Lodge, Fraternal and Civic Assembly	S*	S*	S*	P*	P*	P*	P*	–	P*	–	–	P*	–	20-512
	Postal & Parcel Service	–	P	P	P	P	P	P	P	P	P	–	P	–	
	Public Safety	S	P	P	P	P	P	P	P	P	P	–	P	–	

**20-403 Nonresidential District Use Table**

KEY: A = Accessory P = Permitted S = Special Use * = Standard Applies – Use not allowed		CN1	CN2	CO	CD	CC	CR	CS	IBP	IL	IG	OS	GPI	H	Use Specific Standard
	School	P	P	P	P	P	P	P	–	–	–	–	P	–	
	Funeral and Interment (Ord. 8098)	–	P*	P*	–	P*	P*	P*	P*	P*	–	A*	–	–	20-505
	Homeless Day Center, Type A	S*	S*	S*	S*	S*	S*	S*	S*	S*	S*	–	S*	S*	20-544
	Homeless Day Center, Type B	S*	S*	S*	S*	S*	S*	S*	S*	S*	S*	–	S*	S*	20-544
	Homeless Shelter, Type A	A*	A*	A*	A*	A*	A*	A*	A*	A*	A*	–	A*	A*	20-544
	Homeless Shelter, Type B	S*	S*	S*	S*	S*	S*	S*	S*	S*	S*	–	S*	S*	20-544
	Homeless Workplace	A*	A*	A*	A*	A*	A*	A*	A*	A*	A*	–	A*	A*	20-544
	Social Service Agency	P	P	P	P	P	P	P	P	P	P	–	P	P	
	Community Meal Program (Ord. 8098)	–	–	S	S	S	S	S	–	–	–	–	S	S	
	Utility, Minor	P*	P*	P*	P*	P*	P*	P*	P*	P*	P*	P*	P*	–	20-530
	Utility and Service, Major	S	S	S	S	S	S	S	S	S	P	S	P	–	
Medical Facilities	Extended Care Facility, General	–	S	S	–	–	–	–	–	–	–	–	–	P	
	Extended Care Facility, Limited	P	P	P	–	–	–	–	–	–	–	–	S	P	
	Health Care Office, Health Care Clinic	P	S	P	P	P	P	P	P	P	–	–	P	A	
	Hospital	–	–	–	–	–	–	–	–	–	–	–	–	P	
	Outpatient Care Facility (Ord. 8098)	P*	P*	P*	P*	P*	P*	P*	–	–	–	–	P*	P*	20-519
Recreational Facilities	Active Recreation	S	P	S	S	P	P	P	P	P	–	S	P	A	
	Entertainment & Spectator Sports, Gen.	–	–	–	P	P	P	P	–	–	–	–	S	–	
	Entertainment & Spectator Sports, Ltd.	–	P	–	P	P	P	P	–	–	–	S	P	–	
	Participant Sports & Recreation, Indoor	–	P	–	P	P	P	P	P	P	–	–	P	A	
	Participant Sports & Recreation, Outdoor	–	–	–	–	P	P	P	P	P	–	–	P	–	
	Passive Recreation	P	P	P	P	P	P	P	P	P	P	P	P	P	
	Nature Preserve/Undeveloped	P	P	P	P	P	P	P	P	P	P	P	P	P	
	Private Recreation	P	P	–	P	P	–	P	–	–	–	P	P	P	
Religious Assembly	Campus or Community Institution	P*	P*	P*	P*	P*	P*	P*	–	P*	–	–	–	A*	20-522
	Neighborhood Institution	P*	P*	P*	P*	P*	P*	P*	–	P*	–	–	–	–	20-522
<b>COMMERCIAL</b>															
Animal Services	Kennel	–	–	–	–	P	P	P	–	P	P	–	–	–	
	Livestock Sale	–	–	–	–	S	S	S	–	P	P	–	–	–	
	Sales and Grooming	P	P	P	P	P	P	P	–	P	P	–	–	–	
	Veterinary	–	P	P	P	P	P	P	–	P	P	–	–	–	



**20-403 Nonresidential District Use Table**

KEY: A = Accessory P = Permitted S = Special Use * = Standard Applies – Use not allowed		CN1	CN2	CO	CD	CC	CR	CS	IBP	IL	IG	OS	GPI	H	Use Specific Standard
Eating & Drinking Establishments	Accessory Bar (Ord. 8098)	A*	A*	–	A*	A*	A*	A*	A*	–	–	–	–	–	20-509
	Bar Or Lounge	–	–	–	P*	P*	P*	P*	–	–	–	–	–	–	20-509
	Brewpub	–	P*	–	P*	P*	P*	P*	–	–	–	–	–	–	20-509
	Fast Order Food (Ord. 8098)	P*	P*	P*	P*	P*	P*	P*	–	P*	–	–	–	A*	20-511 & 20-509
	Fast Order Food, With Drive-In (Ord. 8098)	–	S	–	–	P	P	P	–	P	–	–	–	–	
	Nightclub (Ord. 8098)	–	–	–	P*	–	P*	P*	–	–	–	–	–	–	20-509
	Private Dining Establishments (Ord. 8061)	P*	P*	P*	P*	P*	P*	P*	P*	–	–	–	–	–	20-539
	Restaurant, Quality	P*	P*	P*	P*	P*	P*	P*	P*	–	–	–	–	–	20-524
Office	Administrative and Professional	P*	P*	P*	P*	P*	P*	P*	P*	P*	P*	–	P*	A*	20-518
	Financial, Insurance & Real Estate Services	P*	P*	P*	P*	P*	P*	P*	P*	P*	–	–	–	A*	20-510
	Other	P*	P*	P*	P*	P*	P*	P*	P*	P*	P*	–	–	–	20-537
Parking Facilities	Accessory	A*	A*	A*	A*	A*	A*	A*	A*	A*	A*	A*	A*	A*	20-535
	Commercial	–	S	S	S	P	P	P	P	P	P	–	P	A	
Retail Sales & Service	Building Maintenance (Ord. 8098)	–	P	–	P	P	P	P	–	P	P	–	A	A	
	Business Equipment	–	P	–	P	P	P	P	P	P	–	–	–	–	
	Business Support	–	P	P	P	P	P	P	P	P	P	–	–	A	
	Communications	–	P	P	P	P	P	P	P	P	–	–	–	A	
	Construction Sales and Service (Ord. 8098)	–	–	–	–	P	P	P	–	P	P	–	–	A	
	Food and Beverage (Ord. 8098)	P*	P*	P*	P*	P*	P*	P*	–	P*	–	–	–	A*	20-511
	Mixed Media Store (Ord. 8098)	P*	P*	P*	P*	P*	P*	P*	–	P*		–	–	–	20-516 & 20-528
	Personal Convenience (Ord. 8098)	P*	P*	–	P*	P*	P*	P*	–	P*	–	–	–	A*	20-520
	Personal Improvement (Ord. 8098)	P*	P*	–	P*	P*	P*	P*	–	P*	–	–	A*	A*	20-521
	Repair Service, Consumer (Ord. 8098)	P*	P*	–	P*	P*	P*	P*	–	P*	–	–	–	–	20-523
	Retail Sales, General (Ord. 8098)	P*	P*	P*	P*	P*	P*	P*	–	P*	–	–	–	A*	20-525
	Retail Establishment, Large	–	–	–	–	P*	P*	S*	–	–	–	–	–	–	20-526
	Retail Establishment, Medium	–	P*	–	P*	P*	P*	P*	–	–	–	–	–	–	20-526
	Retail Establishment, Specialty	–	P*	–	P*	P*	P*	P*	–	–	–	–	–	–	20-526

KEY: A = Accessory P = Permitted S = Special Use * = Standard Applies – Use not allowed		CN1	CN2	CO	CD	CC	CR	CS	IBP	IL	IG	OS	GPI	H	Use Specific Standard
Sexually Oriented Business	Sexually Oriented Media Store	–	–	–	-	-	-	-	–	–	-	–	–	–	20-528
	Physical Sexually Oriented Business	–	–	–	–	–	–	–	–	–	–	–	–	–	20-528
	Sex Shop	–	–	–	–	P*	P*	P*	–	–	–	–	–	–	20-528
	Sexually Oriented Theater	–	–	–	–	P*	P*	P*	–	–	–	–	–	–	20-528
Transient Accommodation	Bed and Breakfast	P*	–	–	–	–	–	–	–	–	–	–	–	–	20-504
	Campground	–	–	–	–	P	P	P	–	–	–	S	–	–	
	Hotel, Motel, Extended Stay	–	–	–	P	P	P	P	–	–	–	–	–	A	
Vehicle Sales & Service	Cleaning (e.g., Car Wash) (Ord. 8098)	–	S	–	–	P	P	P	–	P	P	–	–	–	
	Fleet Storage (Ord. 8098)	–	–	–	–	P	P	P	–	P	P	–	–	A	
	Gas and Fuel Sales (Ord. 8098)	–	S	–	–	P	P	P	–	P	P	–	–	–	
	Heavy Equipment Repair (Ord. 8098)	–	–	–	–	P	P	P	–	P	P	–	–	–	
	Heavy Equipment Sales/Rental (Ord. 8098)	–	–	–	–	P	P	P	–	P	P	–	–	–	
	Inoperable Vehicles Storage (Ord. 8098)	–	–	–	–	P	P	P	–	P	P	–	–	–	
	Light Equipment Repair (Ord. 8098)	–	S	–	S	P	P	P	–	P	P	–	–	–	
	Light Equipment Sales/Rental (Ord. 8098)	–	–	–	S	P	P	P	–	P	P	–	–	–	
	RV and Boats Storage (Ord. 8098)	–	–	–	–	P	P	P	–	P	P	–	–	–	
INDUSTRIAL															
Industrial Facilities	Explosive Storage	–	–	–	–	–	–	–	–	–	P	–	–	–	
	Industrial, General (Ord. 8098)	–	–	–	–	–	–	–	–	P	P	–	–	–	
	Industrial, Intensive	–	–	–	–	–	–	–	–	–	P	–	–	–	
	Laundry Service (Ord. 8098)	–	–	–	–	P	P	P	–	P	P	–	–	–	
	Manufacturing & Production, Ltd.	–	–	–	S	S	S	S	P	P	P	–	–	–	
	Manufacturing & Production, Tech.	–	–	–	S	P	P	P	P	P	P	–	–	–	
	Research Service	–	–	S	S	P	P	P	P	P	P	–	–	–	
	Scrap and Salvage Operation	–	–	–	–	–	–	–	–	S*	S*	–	–	–	20-527
Wholesale, Storage, & Distribution	Exterior Storage (Ord. 8098)	–	–	–	–	A*	A*	A*	A*	A*	A*	–	A*	A*	20-538
	Heavy (Ord. 8098)	–	–	–	–	S	S	S	–	S	P	–	–	–	
	Light	–	–	–	–	P	P	P	P	P	P	–	P	–	
	Mini-Warehouse (Ord. 8098)	–	–	–	–	P	P	P	–	P	P	–	–	–	
OTHER															

## OTHER

**20-403 Nonresidential District Use Table**

KEY: A = Accessory P = Permitted S = Special Use * = Standard Applies – Use not allowed		CN1	CN2	CO	CD	CC	CR	CS	IBP	IL	IG	OS	GPI	H	Use Specific Standard
Adaptive Reuse	Designated Historic Property	S*	S*	S*	S*	S*	S*	S*	S*	S*	S*	S*	S*	S*	20-501
	Greek Housing Unit	–	–	–	–	–	–	–	–	–	–	–	–	–	
Agriculture	Agricultural Sales	–	–	–	–	P	P	P	–	P	P	–	–	–	
	Agriculture, Animal Husbandry	–	–	–	–	–	–	–	–	–	–	–	–	–	
	Agriculture, Crop (Ord. 8098)	P	P	P	–	P	P	P	P	P	P	–	P	–	
Communications Facilities	Amateur and Receive-Only Antennas	A*	A*	A*	A*	A*	A*	A*	A*	A*	A*	A*	A*	A*	20-536
	Broadcasting Tower	–	–	–	S	–	–	–	P	P	P	–	–	A	
	Communications Service Establishment	P*	P*	P*	P*	P*	P*	P*	P*	P*	P*	–	P*	A*	20-506
	Telecommunications Facilities:														
	Telecommunications Antenna	A*	A*	A*	S*	A*	A*	A*	A*	A*	A*	A*	A*	A*	20-529
	Telecommunications Tower	S*	S*	S*	S*	S*	S*	S*	S*	S*	S*	S*	A*	A*	20-529
	Satellite Dish	A*	A*	A*	A*	A*	A*	A*	A*	A*	A*	A*	A*	A*	20-536
Mining	Mining	–	–	–	–	–	–	–	–	–	S*	–	–	–	20-515
Recycling Facilities	Large Collection (Ord. 8098)	–	–	–	–	P	P	P	–	P	P	–	–	–	20-540
	Small Collection (Ord. 8098)	P	P	P	P	P	P	P	P	P	P	–	A	A	20-540
	Processing Center	–	–	–	–	–	–	–	–	P	P	–	–	–	

## Article 5. Use Regulations

---

### Contents of Article

20-501	Adaptive Reuse of Designated Historic Property .....	5-2
20-502	Agriculture, Animal .....	5-3
20-503	Attached Dwellings.....	5-3
20-504	Bed and Breakfast Establishment .....	5-6
20-505	Funeral and Interment .....	5-6
20-506	Communications Service Establishments.....	5-7
20-507	Day Care Establishments .....	5-7
20-508	Detached Dwelling .....	5-7
20-509	Eating and Drinking Establishments.....	5-7
20-510	Financial, Insurance and Real Estate (F.I.R.E.) Services.....	5-8
20-511	Food and Beverage Sales .....	5-8
20-512	Lodge, Fraternal and Civic Assembly .....	5-9
20-513	Manufactured Homes, Residential-Design .....	5-9
20-514	Mobile Home Parks .....	5-10
20-515	Mining .....	5-12
20-516	Mixed Media Stores .....	5-13
20-517	Multi-Dwelling Structure .....	5-13
20-518	Office, Administrative and Professional.....	5-14
20-519	Outpatient Care Facility .....	5-14
20-520	Personal Convenience Store.....	5-14
20-521	Personal Improvement Service.....	5-14
20-522	Religious Assembly.....	5-14
20-523	Repair Service, Consumer .....	5-17
20-524	Restaurant, Quality .....	5-17
20-525	Retail Sales, General .....	5-17
20-526	Retail Establishments .....	5-17
20-527	Scrap and Salvage Operations .....	5-18
20-528	Sexually Oriented Businesses.....	5-18
20-529	Telecommunications Facilities .....	5-20
20-530	Utility, Minor .....	5-27
20-531	Zero Lot Line Housing .....	5-27
20-532	Accessory Uses and Accessory Structures; Purpose .....	5-29
20-533	General Standards for Accessory Structures .....	5-29
20-534	Accessory Dwelling Units (permitted only in RS40, RS20, RS10, RS7, CN1, GPI, and H)	5-30
20-535	Accessory Parking .....	5-32
20-536	Amateur Radio and Receive-Only Antennas .....	5-33
20-537	Home Occupations .....	5-34
20-538	Exterior Storage.....	5-29
20-539	General Standards for Private Dining Establishments.....	5-30

20-540	Small & Large Collection Recycling Facilities.....	5-32
20-541	Work / Live Units .....	5-33
20-542	Non-Ground Floor Dwelling Units .....	5-34
20-543	Office, Other.....	5-33
20-544	Homeless Facilities & Services.....	5-34

## **20-544 Homeless Facilities & Services**

The standards of this subsection apply to homeless facilities and services.

### **(1) Purpose**

The purpose of this subsection is to set forth standards for the location and operation of homeless facilities or homeless service uses.

### **(2) Exemptions**

#### **(i) Residential Uses**

Any permitted residential use listed in Section 20-402 shall be exempt from the regulations of this subsection.

### **(3) Description Homeless Facilities & Services**

There are four types of Homeless Facilities and Services regulated under this section.

#### **(i) Homeless Day Centers**

A building or structure operated and staffed by a public, nonprofit, charitable or religious institution that provides basic services during only daylight hours to homeless persons or to persons at risk of being homeless. Typical services may include food services, social services, counseling, medical services, personal hygiene, life skills training, employment training and assistance, educational assistance, mail or delivery services, telephone or computer services and storage of personal belongings. There are two types of Homeless Day Center uses, as follows:

##### **a. Homeless Day Center, Type A**

[Type A Homeless Day Centers](#) are those that shall serve a maximum of 4 [Families](#) as defined in Section 20-1701 not exceeding a 15 persons total, or by a maximum of 4 persons not related by blood or marriage.

##### **b. Homeless Day Center, Type B**

[Type B Homeless Day Centers](#) are any homeless day center not meeting the definition of a [Type A Homeless Day Center](#).

#### **(ii) Homeless Shelter**

A building or structure operated and staffed by a public, nonprofit, charitable or religious institution which provides overnight shelter to persons who are otherwise homeless. There are two types of Homeless Shelter uses, as follows:

##### **a. Homeless Shelter, Type A**

[Type A Homeless Shelters](#) are those permitted only as an accessory use to a permitted use listed as a public and civic use in Section 20-402 and 20-403 of this Development Code and which are operated and staffed by a public, nonprofit, charitable or religious institution. [Type A Homeless Shelters](#) primarily serve families with children and shall be occupied by a maximum of 4

Families as defined in Section 20-1701 not exceeding a 15 persons total, or by a maximum of 4 persons not related by blood or marriage.

**b. Homeless Shelter, Type B**

Type B Homeless Shelters are any homeless shelter not meeting the definition of a Type A Homeless Shelter.

**(iii) Homeless Workplace**

A building or structure operated by a public, nonprofit, charitable or religious institution which provides a place of work to homeless persons and is accessory to a Type B Homeless Shelter or Type B Homeless Day Center. A Homeless Workplace may consist of any use permitted by the zoning district in which it is located. Any place of work for homeless persons which is not accessory to a Type B Homeless Day Center or Type B Homeless Shelter shall not be considered a Homeless Workplace and shall be subject to the regulations of the district in which it is located.

**(4) Standards for Homeless Day Centers (Type A & Type B)**

**(i) Use Standards**

Both Type A Homeless Day Centers and Type B Homeless Day Centers require a Special Use Permit in accordance with the procedures of Section 20-1306. The following standards shall be required.

- a. A minimum of two restrooms.
- b. Shall be staffed in compliance with the staffing requirements of the approved management plan.
- c. If not co-located with a Type B Homeless Shelter, an onsite supervised indoor waiting area shall be available to guests at least 1 hour prior to opening. If co-located with a Type B Homeless Shelter or if transportation to and from the Homeless Day Center is provided to guests by the operator(s), this standard shall not apply.
- d. All uses and activities conducted outdoors shall be shown on the site plan.

**(5) Standards for Type A Homeless Shelters**

**(i) Use Standards**

Type A Homeless Shelters are permitted as an accessory use in accordance with the following standards:

- a. Shall be permitted as accessory only to a permitted use listed as a public and civic use in Section 20-402 and 20-403 of this Development Code.
- b. Shall provide a minimum of 35 square feet per bed.
- c. Shall contain a minimum of two restrooms.
- d. Shall, at all times, be staffed by a minimum of 2 staff persons.
- e. Shall provide overnight accommodations beginning no earlier than 4 p.m. and concluding no later than 9 a.m.

**(6) Standards for Type B Homeless Shelters**

**(i) Use Standards**

Type B Homeless Shelters require a Special Use Permit in accordance with the procedures of Section 20-1306. In addition to the standards of Section 20-1306,

the following standards shall apply to all Special Use Permits granted for [Type B Homeless Shelters](#):

- a. At least once every five (5) years the operator shall make a presentation to the City Commission and the Commission shall review the Special Use Permit for compliance with original conditions of approval and use standards.
- b. A minimum of 1 toilet per 15 beds.
- c. Shall be staffed in compliance with the staffing requirements of the approved management plan.
- d. If not co-located with a [Homeless Day Center](#), an onsite supervised indoor waiting area shall be available to guests at least 1 hour prior to opening. If co-located with a [Homeless Day Center](#) or if transportation between the [Type B Homeless Shelter](#) and [Homeless Day Center](#) is provided to guests by the operator(s), this standard shall not apply.
- e. All uses and activities conducted outdoors shall be shown on the site plan.

**(7) Management Plan**

The operator of a [Type B Homeless Shelter](#), [Type A Homeless Day Center](#), or [Type B Homeless Day Center](#) shall create a management plan. The management plan shall become binding upon approval of the Special Use Permit. The management plan shall, at a minimum, address the following:

- i. Narrative description of the nature and characteristics of the use and descriptions of all services provided.
- ii. Interior floor plan showing sleeping areas, common areas, emergency exits and bathrooms.
- iii. Rules of conduct for guests.
- iv. Maintenance plan that establishes standards for regular building and site maintenance, including regular removal of litter.
- v. Communications plan that establishes how the shelter will regularly communicate with neighbors and police.
- vi. Response plan for emergencies that may occur at the site.
- vii. Adequate staffing levels given the number of guests served and the nature of the facility and population served.

**(8) Design Standards**

[Type B Homeless Shelter](#), [Type A Homeless Day Center](#), or [Type B Homeless Day Center](#) site design shall incorporate design features that contribute to the livability and safety for guests, efficient use of space, ease of emergency access, and compatibility with nearby land uses. In furtherance of this purpose, the following design standards shall apply, to the extent practicable, to Special Use Permits granted for [Type B Homeless Shelters](#), [Type A Homeless Day Center](#), and [Type B Homeless Day Center](#):

- i. Building entrances shall be clearly defined and visible from the public right-of-way or from an occupied area of the building such as administrative offices or staffed reception areas.
- ii. Building entrances, outdoor children/adult recreational areas and sidewalks shall be well-lit with pedestrian-scaled, low-glare lighting shielded downward.
- iii. Outdoor children/adult recreational areas, if not clearly visible from the public right-of-way, shall be clearly visible from an occupied area of the building such as administrative offices or staffed reception areas.
- iv. Parking areas shall be located adjacent to the building and shall be clearly visible from an occupied area of the building, such as administrative offices or staffed reception areas.
- v. The exterior of the building shall be designed to ensure that all outside areas surrounding the building are clearly visible either from public right-of-way or through the use of design features such as windows or video surveillance.
- vi. Landscaping shall be designed to not obstruct the view of sidewalks, parking areas or outdoor children/adult recreational areas.
- vii. Effort through design to minimize loitering in the vicinity of the shelter through careful site design, building design, or by providing site features or amenities on the property which attract guests to a specific location on the property.



## Article 17. Terminology

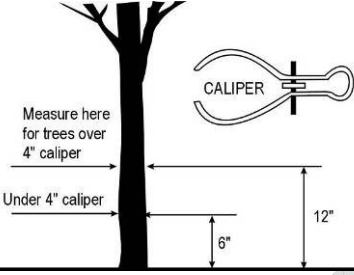
### Contents of Article

20-1701	General Terms .....	27
20-1717	Community Facilities .....	43

#### 20-1701 General Terms

Term	Definition
<b>Access</b>	A way or means of approach to provide vehicular or pedestrian physical entrance to a property.
<b>Access, Cross</b>	A service drive providing vehicular <a href="#">Access</a> between two or more contiguous sites so the driver need not enter the public <a href="#">Street</a> system.
<b>Access Management</b>	The process of managing <a href="#">Access</a> to land development while preserving the regional flow of traffic in terms of safety, capacity and speed.
<b>Accessory Dwelling Unit</b>	<a href="#">ADwelling Unit</a> that is incidental to and located on the same <a href="#">Lot</a> as the <a href="#">Principal Building</a> or use, when the <a href="#">Principal Building</a> or use is a <a href="#">Dwelling</a> .
<b>Accessory Structure</b>	A subordinate <a href="#">Structure</a> , the use of which is clearly incidental to, or customarily found in connection with, and located on the same <a href="#">Lot</a> as the <a href="#">Principal Building</a> or use.
<b>Accessory Use</b>	A use that is clearly incidental to, customarily found in connection with, and (except in the case of off- <a href="#">Street Parking Space</a> ) located on the same <a href="#">Lot</a> as the <a href="#">Principal Use</a> to which it is related.
<b><a href="#">Accessway</a> , also <a href="#">Access Drive</a></b>	Any <a href="#">Driveway</a> , <a href="#">Street</a> , turnout or other means of providing for the movement of vehicles to or from the public roadway system.
<b><a href="#">Adult Care Home</a></b>	See <a href="#">Group Home</a>
<b>Agent (of Owner or Applicant)</b>	Any person who can show certified written proof that he or she is acting for the <a href="#">Landowner</a> or applicant.
<b><a href="#">Airport/Lawrence Municipal Airport</a></b>	The location from which take-offs and landings may be made by any manned aircraft, excluding free balloons, within the corporate limits of the City of Lawrence, Kansas.
<b>Airport Hazard</b>	Any <a href="#">Structure</a> or tree or use of land that obstructs the airspace required for the flight of aircraft in landing or taking off at any <a href="#">Airport</a> or is otherwise hazardous to such landing or taking off of aircraft.
<b>Alley</b>	A public or private way not more than 20 feet wide primarily designed to serve as a secondary means of <a href="#">Access</a> to abutting property.
<b><a href="#">Antenna</a></b>	Any system of wires, poles, rods, reflecting discs or similar devices used for the reception or transmission of electromagnetic waves which system is attached to an <a href="#">Antenna</a> support <a href="#">Structure</a> or attached to the exterior of any <a href="#">Building</a> . The term includes devices having active elements extending in any direction, and directional beam-type arrays having elements carried by and disposed from a generally horizontal boom which may be mounted upon and rotated through a vertical mast, tower or other <a href="#">Antenna</a> support <a href="#">Structure</a> .
<b><a href="#">Antenna, Receive-Only</a></b>	An <a href="#">Antenna</a> capable of receiving but not transmitting electromagnetic waves, including <a href="#">Satellite Dishes</a> .
<b><a href="#">Antenna, Amateur Radio</a></b>	An <a href="#">Antenna</a> owned and utilized by an FCC-licensed amateur radio operator or a citizens band radio <a href="#">Antenna</a> .
<b><a href="#">Arterial</a></b>	A <a href="#">Street</a> classified as an <a href="#">Arterial</a> in the Lawrence/Douglas County MPO Transportation Plan, as amended.
<b><a href="#">Arterial Street, Minor</a></b>	A <a href="#">Street</a> which is anticipated to have 2-4 travel lanes designed for speeds ranging from 30-45 mph and which is defined specifically as such on the Major <a href="#">Thoroughfares</a> Map of the City.

Term	Definition
<b>Arterial Street, Principal</b>	A <b>Street</b> which is anticipated to have 4-6 travel lanes designed for speeds ranging from 30-45 mph and which is defined specifically as such on the Major <b>Thoroughfares</b> Map of the City.
<b>Assisted Living</b>	<b>Building</b> or group of <b>Buildings</b> containing <b>Dwellings</b> designed for occupancy by persons 55 years or older where the <b>Dwelling Units</b> are independent but include special support services such as central dining and limited medical or nursing care.
<b>Basement</b>	Any floor level below the first <b>Story</b> in a <b>Building</b> , except that a floor level in a <b>Building</b> having only one floor level shall be classified as a <b>Basement</b> unless such floor level qualifies as a first <b>Story</b> as defined herein.
<b>Base District</b>	Any <b>Zoning District</b> delineated on the <b>Official Zoning District Map</b> under the terms and provisions of this Development Code, as amended, for which regulations governing the area, use of <b>Buildings</b> , or use of land, and other regulations relating to the development or maintenance of existing uses or <b>Structures</b> , are uniform; but not including <b>Overlay Zoning Districts</b> .
<b>Base District, Special Purpose</b>	A District established to accommodate a narrow or special set of uses or for special purposes. The use of this term in the Development Code applies to Districts beyond the conventional residential, commercial, industrial and agricultural districts. Examples include government and public institutional uses, open space uses, hospital use, planned unit developments that pre-date the <b>Effective Date</b> of this Development Code or newly annexed urban reserve areas.
<b>Berm</b>	An earthen mound at least two feet (2') above existing <b>Grade</b> designed to provide visual interest, <b>Screen</b> undesirable views and/or decrease noise.
<b>Bicycle</b>	A two-wheeled vehicle for human transportation, powered only by energy transferred from the operator's feet to the drive wheel.
<b>Bicycle- Parking Space</b>	An area whose minimum dimensions are two feet by six feet or two feet by four feet for upright storage.
<b>Big Box</b>	See <b>Retail Establishment</b> , Large.
<b>Block</b>	A <b>Parcel</b> of land entirely surrounded by public <b>Streets</b> , highways, railroad rights-of-way, public walks, parks or green strips, or drainage channels or a combination thereof.
<b>Block Face</b>	That portion of a <b>Block</b> or <b>Tract</b> of land facing the same side of a single <b>Street</b> and lying between the closest intersecting <b>Streets</b> .
<b>Boarding House</b>	A <b>Dwelling</b> or part thereof where meals and/or lodging are provided for compensation for one (1) or more persons, not transient guests, and where there are not more than 12 sleeping rooms, nor sleeping space for more than 24 people.
<b>Bufferyard</b>	A combination of physical space and vertical elements, such as plants, <b>Berms</b> , fences, or walls, the purpose of which is to separate and <b>Screen</b> changes in land uses from each other.
<b>Build-to-Line (minimum Building setback)</b>	An imaginary line on which the front of a <b>Building</b> or <b>Structure</b> must be located or built and which is measured as a distance from a public right-of-way.
<b>Building</b>	Any <b>Structure</b> having a roof supported by columns or walls, used or intended to be used for the shelter or enclosure of persons, animals, or property. When such a <b>Structure</b> is divided into separate parts by one or more walls unpierced by doors, windows, or similar openings and extending from the ground up, each part is deemed a separate <b>Building</b> , except as regards minimum <b>Side Setback</b> requirements as herein provided.
<b>Building Envelope</b>	The three-dimensional space on a <b>Lot</b> on which a <b>Structure</b> can be erected consistent with existing regulations, including those governing maximum <b>Height</b> and bulk and the <b>Setback</b> lines applicable to that <b>Lot</b> consistent with the underlying <b>Zoning District</b> , or as modified pursuant to a <b>Variance</b> , a site review, or prior City approval.
<b>Building, Principal</b>	A <b>Building</b> in which is conducted the <b>Principal Use</b> of the <b>Building</b> site on which it is situated. In any residential <b>District</b> , any <b>Dwelling</b> shall be deemed to be the <b>Principal Building</b> on the site on which the same is located.

Term	Definition
<b>Building Type</b> (also referred to as housing type)	A residential structure defined by the number of dwelling units contained within.
<b>Caliper</b>	<p>The American Association of Nurserymen standard for trunk measurement of nursery stock, as measured at six (6) inches above the ground for trees up to and including four-inch <b>Caliper</b> size, and as measured at 12 inches above the ground for larger sizes.</p> 
<b>City Regulations</b>	Provisions of the Lawrence City Code or other provisions located in ordinances adopted by the City.
<b>Cross Access Agreement</b>	A document signed and acknowledged by <b>Owner</b> of two or more adjoining pieces of property establishing <b>Easements</b> , licenses or other continuing rights for <b>Access</b> across one property to one or more other properties.
<b>Collector Street</b>	A <b>Street</b> which is anticipated to have two (2) travel lanes designed for speeds ranging from 25-35mph and which serves a collecting function by distributing traffic between local neighborhood <b>Streets</b> and <b>Arterial Streets</b> .
<b>Collector Street, Minor</b>	See Collector, Residential
<b>Collector Street, Residential</b>	Residential collector is a special category of collector street characterized by lower speeds & the residential nature of land uses along the corridor. Bicycle & pedestrian facilities are strongly recommended for residential collectors. Various traffic-calming treatments may be used to reduce travel speeds. Residential collector streets with adjacent residential land uses should be limited to two lanes. These streets can serve as a connector street between local streets and the thoroughfare system.
<b>Collector Street System</b>	A system of one (1) or more <b>Collector Streets</b> that allow traffic to be distributed to at least two (2) <b>Arterial Streets</b> .
<b>Common Open Space</b>	A <b>Parcel</b> of land, water, water course, or drainageway within a site designated for a <b>Planned Development</b> or Cluster Housing Project, designed and intended for the use or enjoyment of all the residents and <b>Landowners</b> of the <b>Planned Development</b> or Cluster Housing Project. <b>Common Open Space</b> , except for <b>Common Open Space</b> designated as <b>Natural Open Space</b> , may contain such supplementary <b>Structures</b> and improvements as are necessary and appropriate for the benefit and enjoyment of all the residents and <b>Landowners</b> of the <b>Planned Development</b> or Cluster Housing Project. Common open space shall not include space devoted to streets and parking areas.
<b>Comprehensive Plan</b> also <b>Comprehensive Land Use Plan</b>	The Lawrence/Douglas County <b>Comprehensive Plan</b> , also known as "Horizon 2020," and any other applicable plans adopted by the Lawrence/Douglas County Metropolitan <b>Planning Commission</b> , as amended or superceded by adoption of a replacement plan from time to time.
<b>Conservation Easement</b>	A non-possessory interest of a holder in real property imposing limitations or affirmative obligations, the purposes of which include retaining or protecting natural, scenic or open-space values of real property, assuring its availability for agricultural, forest, recreational or open-space use, protecting natural resources, maintaining or enhancing air or water quality, or preserving the historical, architectural, archaeological or cultural aspects of real property. In case of any conflict between this definition and K.S.A. §58-3810, as it may be amended from time to time, the amended statute shall control and shall be used in the construction and interpretation of this Development Code.

Term	Definition
<b>Deciduous</b>	A tree or <b>Shrub</b> with foliage that is shed annually.
<b>Deferred Item</b>	An item that has been deferred from a published agenda by the <b>Planning Director</b> , <b>Planning Commission</b> or the City Commission (City or County Commission), or by the applicant.
<b>Density</b>	A measure of the number of <b>Dwelling Units</b> contained within a given area of land, typically expressed as units per acre.
<b>Density, Gross</b>	The numerical value obtained by dividing the total number of <b>Dwelling Units</b> in a development by the total area of land upon which the <b>Dwelling Units</b> are proposed to be located, including rights-of-way of publicly dedicated <b>Streets</b> .
<b>Density, Net</b>	The numerical value obtained by dividing the total number of <b>Dwelling Units</b> in a development by the area of the actual <b>Tract</b> of land upon which the <b>Dwelling Units</b> are proposed to be located, excluding rights-of-way of publicly dedicated <b>Streets</b> .
<b>Development Activity</b>	Any human-made change to <b>Premises</b> , including but not limited to: (a) the erection, conversion, expansion, reconstruction, renovation, movement or <b>Structural Alteration</b> , or partial or total demolition of <b>Buildings</b> and <b>Structures</b> ; (b) the subdivision of land; (c) changing the use of land, or <b>Buildings</b> or <b>Structures</b> on land; or (d) mining, dredging, filling, grading, paving, excavation, drilling, or <b>Landscaping</b> of land or bodies of water on land.
<b>Development Project, Major</b> (Ord. 8098)	Any modification to a site that alters parking lots, drive aisles, or impacts on-site pedestrian and vehicular circulation and traffic patterns, that the Planning Director determines to be significant; or:  Any <b>Significant Development Project</b> ; defined as: (1) The construction of one or more new <b>Buildings</b> with a gross <b>Floor Area</b> of 1,500 square feet or more; (2) The construction of additions with a gross <b>Floor Area</b> of 1,500 square feet or more, or twenty percent (20%) or more, of the existing <b>Building</b> ; (3) Separate incremental additions below the 1,500 square feet or 20% amount if the aggregate effect of such <b>Development Activity</b> over a period of 18 consecutive months would trigger the 1,500 square feet or 20% threshold; (4) The alteration or intensification of any use that increases off- <b>Street Parking</b> requirements pursuant to Article 9; or (5) The installation or addition of more than 1,500 square feet of impervious site cover.
<b>Development Project, Minor</b> (Ord. 8098)	Any development proposing the minor modification of a site which does not meet the criteria for a Standard or Major <b>Development Project</b> , or the proposed change in use to a less intensive use on a site which has an approved site plan on file with the Planning Office. Only sites which have an existing approved site plan on file which reflects existing site conditions are eligible for review as a Minor Development Project.

Term	Definition
<b>Development Project, Standard</b> (Ord. 8098)	<p>Any development proposing the modification of a site which does not have an approved site plan on file with the Planning Office, or a change in use on a site with an approved site plan on file with the Planning Office which meets the following criteria or proposes the following:</p> <ul style="list-style-type: none"> <li>(a) Any change in use to a more intensive use; or</li> <li>(b) A change in use to a less intensive use on a site without an approved site plan on file with the Planning Office; or</li> <li>(c) A modification to a site which alters the <a href="#">Parking Area</a>, drive aisles, or impacts on-site pedestrian and vehicular circulation and traffic patterns; or</li> <li>(d) A development in commercial zoning districts including redevelopment or modifications to the exterior style, design or material type of a structure that is subject to the Commercial Design Standards; or</li> <li>(e) An outdoor dining use in the CD and CN1 zoning districts and any outdoor dining use located in any other zoning district that would result in an increase of the number of parking spaces required; or</li> <li>(f) The construction of one or more new <a href="#">buildings</a> with a <a href="#">Gross Floor Area</a> of 1,499 square feet or less; or</li> <li>(g) The construction of additions with a <a href="#">Gross Floor Area</a> of 1,499 square feet or less, or less than twenty percent (20%) of the existing <a href="#">building</a>; or</li> <li>(h) The installation or addition of less than 1,499 square feet of <a href="#">Impervious Surface</a> coverage; or</li> <li>(i) Any modification to an approved site plan on file with the Planning Office which proposes an adjustment to the total land area of the site plan, if determined necessary by the Planning Director.</li> </ul>
<b>Dependent Living Facility</b>	See <a href="#">Extended Care Facility</a>
<b>Director, Planning</b>	See <a href="#">Planning Director</a>
<b>Distance Between Structures</b>	The shortest horizontal distance measured between the vertical walls of two <a href="#">Structures</a> as herein defined perpendicular to an axis, all points along which are midway between the vertical walls.
<b>District, Zoning</b>	A portion of the territory of the City of Lawrence within which certain uniform regulations and requirements or various combinations thereof apply under the provisions of this Chapter.
<b>Dormitory</b>	A <a href="#">Building</a> occupied as the more-or-less temporary abiding place of individuals who are lodged with or without meals and in which there are more than eight (8) sleeping rooms or 16 sleeping accommodations. As such the rooms are let on a weekly or monthly basis or for greater period of time and are not available to the general public on a nightly basis as distinguished from a hotel. Ingress to and egress from all rooms is made through an inside lobby or office supervised by a person in charge at all hours. General kitchen and eating facilities may be provided for the primary use of the occupants of the <a href="#">Building</a> , provided that the main entrance to these facilities is from within the <a href="#">Building</a> .
<b>Drip Line</b>	An imaginary ground line around a tree that defines the limits of the tree canopy.
<b>Driveway</b>	A private drive or way providing <a href="#">Access</a> for vehicles to a single <a href="#">Lot</a> or facility.
<b>Driveway, Joint-Use</b>	A privately-owned <a href="#">Driveway</a> that provides <a href="#">Access</a> to 2 or more <a href="#">Lots</a> in a commercial or industrial Development, such as in a shopping center (without <a href="#">Lots</a> ) or a business or industrial park.
<b>Driveway, Shared</b>	A single <a href="#">Driveway</a> serving two or more adjoining <a href="#">Lots</a> .
<b>Driveway Apron (or Approach)</b>	The <a href="#">Driveway</a> area or approach located between the sidewalk and the curb. When there is no sidewalk, the apron or approach shall be defined as extending a minimum of six (6) feet from the back of the curb toward the <a href="#">Lot Line</a> .
<b>Dwelling</b>	A <a href="#">Building</a> or portion thereof designed or used exclusively as the residence or sleeping place of one or more persons, but not including a tent, trailer, or <a href="#">Mobile Home</a> .



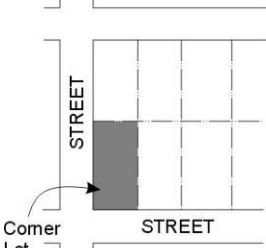
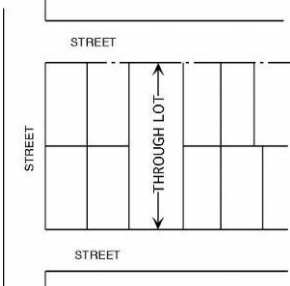
Term	Definition
<b>Dwelling Unit</b>	One room, or a suite of two or more rooms, designed for or used by one <a href="#">Family</a> or <a href="#">Housekeeping Unit</a> for living and sleeping purposes and having only one kitchen or kitchenette.
<b>Easement</b>	A grant by a property <a href="#">Owner</a> to the use of land by the public, a corporation, or persons for specific purposes such as the construction of utilities, drainageways, pedestrian <a href="#">Access</a> , and roadways.
<b>Effective Date</b>	The date the ordinance adopting this Development Code takes effect.
<b>Elderhostel</b>	A <a href="#">Building</a> occupied as the more-or-less temporary abiding place of individuals who are either: 1) participating in a travel-study program for senior citizens offered by a university or college; or 2) participating in a visiting faculty program at a university or college. These individuals are lodged with or without meals. These <a href="#">Buildings</a> typically contain more than eight (8) sleeping rooms or 16 sleeping accommodations. The rooms are let on a weekly or monthly basis or for greater period of time, but are not available to the general public on a nightly basis, as distinguished from a hotel. Ingress to and egress from all rooms is made through an inside lobby or office supervised by a person in charge at all hours. General kitchen and eating facilities may be provided for the primary use of the occupants of the <a href="#">Building</a> , provided that the main entrance to these facilities is from within the <a href="#">Building</a> .
<b>Evergreen (Coniferous) Tree</b>	An <a href="#">Evergreen Tree</a> , usually of pine, spruce or juniper genus, bearing cones and generally used for its <a href="#">Screening</a> qualities. A <a href="#">Coniferous Tree</a> may be considered a <a href="#">Shade Tree</a> if it is at least five (5) feet in <a href="#">Height</a> when planted and reaches a mature <a href="#">Height</a> of at least 20 feet.
<b>Extended Care Facility (Dependent Living or Nursing Care Facility), General</b>	A long term facility or a distinct part of an institution occupied by nine (9) or more persons with a disability who require the provision of health care services under medical supervision for twenty-four (24) or more consecutive hours and who need not be related by blood or marriage. An <a href="#">Extended Care Facility</a> must be licensed by one (1) or more of the following regulatory agencies of the State: Department of Social and Healing Arts, Behavioral Sciences Regulatory Board, State Board of Healing Arts, or Kansas Department on Aging. Disability means, with respect to a person: (a) a physical or mental impairment which substantially limits one (1) or more of such person's major life activities; (b) a record of having such impairment; or (c) being regarded as having such impairment. Such term does not include illegal use or addiction to a controlled substance, as defined in Sec. 102 of the Controlled Substance Act (21U.S.C.802). Extended Care Facilities include facilities for the provision of skilled nursing care, hospice care and similar services.
<b>Extended Care Facility (Dependent Living or Nursing Care Facility), Limited</b>	A long term facility or a distinct part of an institution occupied by not more than ten (10) persons, including eight (8) or fewer persons with a disability who need not be related by blood or marriage, and who require the provision of health care services under medical supervision for twenty-four (24) or more consecutive hours, and also not to be occupied by more than two (2) staff residents who need not be related by blood or marriage to each other or to other residents of the home. An <a href="#">Extended Care Facility</a> must be licensed by one (1) or more of the following regulatory agencies of the State: Department of Social and Healing Arts, Behavioral Sciences Regulatory Board, State Board of Healing Arts, or Kansas Department on Aging. Disability means, with respect to a person: (a) a physical or mental impairment which substantially limits one (1) or more of such person's major life activities; (b) a record of having such impairment; or (c) being regarded as having such impairment. Such term does not include illegal use or addiction to a controlled substance, as defined in Sec. 102 of the Controlled Substance Act (21U.S.C.802). Extended Care Facilities include facilities for the provision of skilled nursing care, hospice care and similar services.

Term	Definition
<b>Extended Stay Lodging</b>	A <b>Building</b> , including a single- <b>Family</b> residence, or group of <b>Buildings</b> providing living and sleeping accommodations for short-term occupancy, typically three (3) months or less. Bed & Breakfasts, hotels and motels are not considered extended stay facilities, although hotels and motels may provide this service. Extended stay facilities using single- <b>Family Dwellings</b> are not considered rental housing and are not subject to the rental licensing provisions of the City.
<b>Exterior Storage</b> (Ord. 8098)	Outdoor storage of any and all materials related to the principal use of the <b>lot</b> or site, not including areas for special events, temporary outdoor events or seasonal events, transient merchant sales areas, or any other outdoor area dedicated to the sale of retail goods, regardless of the proprietor. Outdoor storage and sales areas, open to the public and in which transactions may occur are not considered <b>Exterior Storage</b> areas.
<b>Facade</b>	Exterior face (side) of a <b>Building</b> which is the architectural front, sometimes distinguished by elaboration or architectural or ornamental details.
<b>Family</b>	(1) A person living alone; (2) two or more persons related by blood, marriage, or legal adoption; (3) in an RS <b>Zoning District</b> , a group of not more than three persons not related by blood or marriage, living together as a single <b>Housekeeping Unit</b> in a <b>Dwelling Unit</b> , as distinguished from a group occupying a <b>Dormitory</b> , <b>Boarding House</b> , lodging house, motel, hotel, fraternity house or sorority house; or (4) in a <b>Zoning District</b> other than RS, a group of not more than four persons not related by blood or marriage, living together as a single <b>Housekeeping Unit</b> in a <b>Dwelling Unit</b> , as distinguished from a group occupying a <b>Dormitory</b> , <b>Boarding House</b> , lodging house, motel, hotel, fraternity house or sorority house.
<b>Floodplain</b>	The land inundated by a flood of a given magnitude as determined by the Flood Insurance Study or by an approved Hydrologic & Hydraulic Study.
<b>Floor Area</b>	The sum of the horizontal areas of each floor of a <b>Building</b> , measured from the interior faces of the exterior walls or from the centerline of walls separating two <b>Buildings</b> .
<b>Floor Area, Gross</b>	The sum of the horizontal areas of the several stories of a <b>Building</b> , measured from the exterior faces of exterior walls, or in the case of a common wall separating two <b>Buildings</b> , from the centerline of such common wall.
<b>Floor Area, Net</b>	The horizontal area of a floor or several floors of a <b>Building</b> or <b>Structure</b> ; excluding those areas not directly devoted to the principal or <b>Accessory Use</b> of the <b>Building</b> or <b>Structure</b> , such as storage areas or stairwells, measured from the exterior faces of exterior or interior walls.
<b>Floor Area Ratio (F.A.R.)</b>	The sum of the horizontal areas of the several floors inside the exterior walls of a <b>Building</b> or a portion thereof divided by the <b>Lot Area</b> .
<b>Foot-candle</b>	A unit of measurement referring to the illumination incident to a single point. One (1) <b>Foot-Candle</b> is equal to one (1) lumen uniformly distributed over an area of one (1) square foot.
<b>Frontage</b>	All the property on one side of a <b>Thoroughfare</b> between two intersecting <b>Thoroughfares</b> (crossing or terminating), or if the <b>Thoroughfare</b> is <b>Dead-Ended</b> , then all of the property abutting on one side between an intersecting <b>Thoroughfare</b> and the <b>Dead-End</b> .
<b>Frontage Road, Private</b>	Any <b>thoroughfare</b> that is not publicly owned and maintained and that is parallel and adjacent to any <b>Lot Frontage</b> as defined above.
<b>Grade</b>	The lowest point of elevation of the finished surface of the ground, paving or sidewalk within the area between the <b>Building</b> and the <b>Lot Line</b> or, when the <b>Lot Line</b> is more than 5 feet from the <b>Building</b> , between the <b>Building</b> and a line five feet from the <b>Building</b> .

Term	Definition
<b>Greek Housing</b>	A group living <b>Structure</b> occupied by a university approved fraternity or sorority, certified by the Panhellenic Association or Intrafraternity Council at KU. Residential occupancy by the majority of residences primarily follows the academic calendar for fall and spring semesters each year.
<b>Ground Cover</b>	<b>Living Landscape Materials</b> or living low-growing plants other than turf grasses, installed in such a manner so as to provide a continuous cover of the ground surface and which, upon maturity, normally reach an average maximum <b>Height</b> of not greater than 24 inches.
<b>Ground Floor</b>	A level of <b>Building</b> floor which is located not more than 2 feet below nor 6 feet above finished <b>Grade</b> .
<b>*Group Home (or Adult Care Home), General</b> (Ord. 8098)	Any <b>Dwelling</b> occupied by 11 or more persons, including eight (8) or more persons with a disability who need not be related by blood or marriage and staff residents who need not be related by blood or marriage to each other or to other residents of the home. The <b>Dwelling</b> is licensed by one (1) or more of the following regulatory agencies of the State: Dept. of Social and Healing Arts, Behavioral Sciences Regulatory Board, or State Board of Healing Arts. Disability means, with respect to a person: (a) a physical or mental impairment which substantially limits one (1) or more of such person's major life activities; (b) a record of having such impairment; or (c) being regarded as having such impairment. Such term does not include current illegal use or addiction to a controlled substance, as defined in Sec. 102 of the Controlled Substance Act (21U.S.C.802). A Special Use Permit is required before operation of the home can begin.
<b>Group Home (or Adult Care Home), Limited</b> (Ord. 8098)	Any <b>Dwelling</b> occupied by not more than ten (10) persons, including eight (8) or fewer persons with a disability who need not be related by blood or marriage and not to exceed two (2) staff residents who need not be related by blood or marriage to each other or to other residents of the home. The <b>Dwelling</b> is licensed by one (1) or more of the following regulatory agencies of the State: Dept. of Social and Healing Arts, Behavioral Sciences Regulatory Board, or State Board of Healing Arts. Disability means, with respect to a person: (a) a physical or mental impairment which substantially limits one (1) or more of such person's major life activities; (b) a record of having such impairment; or (c) being regarded as having such impairment. Such term does not include current illegal use or addiction to a controlled substance, as defined in Sec. 102 of the Controlled Substance Act (21U.S.C.802).
<b>Growing or Planting Season</b>	From the beginning of March to the end of June and from the beginning of September to the beginning of December.
<b>Height (Building)</b>	Refers to the vertical distance from the finished <b>Grade</b> , or base flood elevation where applicable, to the highest point of the coping of: a flat roof, the deck line of a mansard roof, or the average <b>Height</b> of the highest gable of a pitch or hip roof.
<b>Historic Resources Commission (HRC)</b>	The Commission established by Sections 22-201 – 22-205, part of the Conservation of Historic Resources of the Code of the City of Lawrence
<b>Home Occupation</b>	An <b>Accessory Use</b> that complies with the provisions of Sec. 20-537.
<b>Housekeeping Unit</b>	A suite of one or more rooms having separate cooking facilities, used as the domicile or home of one <b>Family</b> .
<b>Housing for the Elderly</b>	See <b>Assisted Living</b> or <b>Extended Care Facility</b>
<b>HRC</b>	See <b>Historic Resources Commission</b>
<b>Hydrologic and Hydraulic Study</b>	See Hydrologic and Hydraulic Study definition in Sec. 20-1205 (Ord. 8098)
<b>Impervious Surface</b>	That portion of developed property which contains hard-surfaced areas (primed and sealed AB3, asphalt, concrete and <b>Buildings</b> ) which either prevent or retard the entry of water into the soil material.

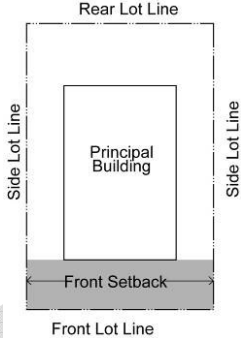
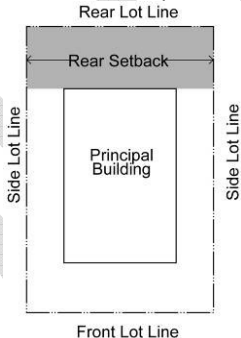
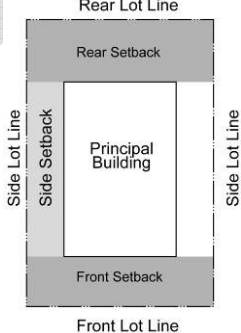


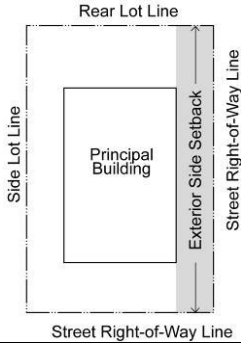
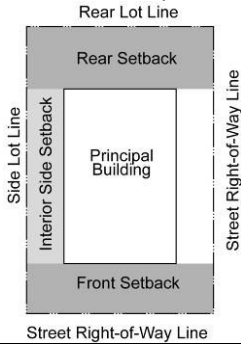
Term	Definition
<b>Inactive File</b>	An application, either complete or incomplete, which has had no new information submitted within a period of twelve (12) or more months. New information within this context shall be information that responds to a request for additional information or that provides additional information essential to completing a review of the request in response to the land use review criteria, retail market information, or traffic impact analysis.
<b>Infrastructure</b>	Those man-made <b>Structures</b> which serve the common needs of the populations, such as: potable water systems, wastewater disposal systems, solid waste disposal sites or retention areas, storm drainage systems, electric, gas or other utilities, bridges, roadways, <b>Bicycle</b> paths or trails, pedestrian sidewalks, paths or trails and transit stops.
<b>Landowner</b>	See <b>Owner</b>
<b>Landscaped Peninsula</b>	A concrete curbed planting area typically found in <b>Parking Lots</b> to provide areas for trees and <b>Shrubs</b> between <b>Parking Spaces</b> and along the terminus of single and double <b>Parking</b> aisles.
<b>Landscape Material</b>	Such living material as trees, <b>Shrubs</b> , <b>Ground Cover</b> /vines, turf grasses, and non-living material such as: rocks, pebbles, sand, bark, brick pavers, earthen mounds (excluding pavement), and/or other items of a decorative or embellishing nature such as: fountains, pools, walls, fencing, sculpture, etc.
<b>Landscaping</b>	Any combination of living plants such as trees, <b>Shrubs</b> , plants, vegetative <b>Ground Cover</b> or turf grasses. May include structural features such as walkways, fences, benches, works of art, reflective pools, fountains or the like. <b>Landscaping</b> shall also include irrigation systems, <b>Mulches</b> , topsoil use, soil preparation, re-vegetation or the preservation, protection and replacement of trees.
<b>Licensed Premises</b>	A <b>Premises</b> where alcoholic liquor or cereal malt beverages, or both, by the individual drink as defined by K.S.A. Chapter 41, and amendments thereto, is served or provided for consumption or use on the <b>Premises</b> with or without charge. This term shall include drinking establishments, Class A Private Clubs, Class B Private Clubs, and cereal malt beverage retailers, all as defined by K.S.A. Chapter 41, and amendments thereto and <b>City Regulations</b> .
<b>Light Truck</b>	A truck or other motor vehicle, one ton or less in rated capacity, with a single rear axle and single pair of rear wheels.
<b>Livestock</b>	Any animal customarily kept for producing food or fiber.
<b>Local Street</b>	A <b>Street</b> which is anticipated to have two (2) travel lanes at desirable speeds of up to 30mph and which provides <b>Access</b> to abutting property and primarily serves local traffic.
<b>Local Street System</b>	A system of two (2) or more <b>Local Streets</b> that allow traffic to be distributed throughout a neighborhood.
<b>Lot</b>	A contiguous <b>Parcel</b> or <b>Tract</b> of land located within a single <b>Block</b> fronting on a dedicated public <b>Street</b> that is occupied or utilized, or designated to be occupied, developed, or utilized, as a unit under single <b>Ownership</b> or control. A <b>Lot</b> may or may not coincide with a <b>Lot</b> shown on the official tax maps or on any recorded subdivision or deed.
<b>Lot Area</b>	The total horizontal area within the <b>Lot Lines</b> of a <b>Lot</b> .
<b>Lot Frontage</b>	See <b>Frontage</b>

Term	Definition
<b>Lot, Corner</b>	<p>A <b>Lot</b> abutting upon two or more <b>Streets</b> at their intersection, or upon two parts of the same <b>Street</b>, such <b>Streets</b> or part of the same <b>Street</b> forming an angle of more than 45° and of less than 135°. The point of intersection of the <b>Street Lines</b> is the corner. Any portion of a <b>Corner Lot</b> that is more than 100 feet from the point of intersection of the two <b>Street Lines</b> or the two tangents of the same <b>Street</b> shall not be considered a <b>Corner Lot</b>.</p> 
<b>Lot, Through</b>	<p>A <b>Lot</b> abutting two <b>Streets</b>, not at their intersection. Any <b>Lot</b> meeting the definition of <b>Corner Lot</b> shall not be considered a <b>Through Lot</b>; any <b>Lot</b> abutting two <b>Streets</b> and not meeting the definition of a <b>Corner Lot</b> shall be considered a <b>Through Lot</b>.</p> 
<b>Lot Depth</b>	The mean horizontal distance between the <b>Front Lot Line</b> and <b>Rear Lot Line</b> of a <b>Lot</b> .
<b>Lot Line</b>	A boundary of a <b>Lot</b> .
<b>Lot Line, Exterior Side</b>	A <b>Side Lot Line</b> separating a <b>Lot</b> from a <b>Street</b> other than an <b>Alley</b> .
<b>Lot Line, Front</b>	The <b>Street Line</b> at the front of a <b>Lot</b> . On <b>Corner Lots</b> , the <b>Landowner</b> may choose either <b>Street Frontage</b> as the <b>Front Lot Line</b> .
<b>Lot Line, Rear</b>	The <b>Lot Line</b> opposite and most distant from, and parallel or closest to being parallel to, the <b>Front Lot Line</b> . A triangular <b>Lot</b> has no <b>Rear Lot Line</b> .
<b>Lot Line, Side</b>	A <b>Lot Line</b> that is not a <b>Front Lot Line</b> or <b>Rear Lot Line</b> .
<b>Lot Width</b>	<b>Lot Width</b> is the distance between <b>Side Lot Lines</b> measured at the point of the required <b>Front Setback</b> or chord thereof.
<b>Manufactured Home</b>	Any <b>Structure</b> that is manufactured to the standards embodied in the National <b>Manufactured Home</b> Construction and Safety Standards (generally know as the HUD Code) established in 1976 pursuant to 42 U.S.C. Sec. 5403, but does not comply with the standards and provisions of Section 20-513. (Ord. 8098)
<b>Manufactured Home, Residential-Design</b>	Any <b>Structure</b> that is manufactured to the standards embodied in the National <b>Manufactured Home</b> Construction and Safety Standards (generally know as the HUD Code) established in 1976 pursuant to 42 U.S.C. Sec. 5403 and that also complies with the standards and provisions of Section 20-513. (Ord. 8098)
<b>Mature Trees, Stand of</b>	An area of ½ acre or more covered by densely wooded growth of mature trees having a minimum <b>Height</b> of 25 feet.
<b>Minimum Elevation of Building Opening</b>	The minimum elevation above sea level at which a <b>Building</b> located in the <b>Floodplain</b> may have a door, window, or other opening.
<b>Mixed Use</b>	The development of a <b>Lot</b> , <b>Tract</b> or <b>Parcel</b> of land, <b>Building</b> or <b>Structure</b> with two (2) or more different uses including, but not limited to: residential, office, retail, public uses, personal service or entertainment uses, designed, planned and constructed as a unit.

Term	Definition
<b>Mobile Home</b>	Any vehicle or similar portable <b>Structure</b> having no foundation other than wheels or jacks or skirtings and so designed or constructed as to permit occupancy for <b>Dwelling</b> or sleeping purposes. <b>Mobile Home</b> includes any <b>Structure</b> that otherwise meets this description, but that was not subject to the National <b>Manufactured Home</b> Construction and Safety Standards (generally known as the HUD Code), established in 1976 pursuant to 42 U.S.C. Sec. 5403, at the time it was manufactured. <b>Mobile Homes</b> are considered to be <b>Structures</b> for the purpose of this Development Code when they are parked in a <b>Mobile Home Park</b> .
<b>Mulch</b>	Non-living organic material customarily used to retard soil erosion and retain moisture.
<b>Natural Drainageway</b>	Natural rivers, streams, channels, creeks or other areas that naturally convey Stormwater runoff or portions thereof that have not been channelized and which is unaltered and retains a predominantly natural character.
<b>Natural Open Space</b>	<b>Common Open Space</b> that includes undisturbed natural resources, such as Floodplains, Wetlands, steep slopes, and Woodlands.
<b>Nodal Development Plan</b>	A land use plan for all four corners of an intersection that applies to the redevelopment of existing commercial center areas or new commercial development for neighborhood, community or regional commercial centers, as described in Horizon 2020, and is designed to avoid continuous lineal and shallow <b>Lot Depth</b> developments along <b>Street</b> corridors through the use of natural and man-made physical characteristics to create logical terminus points for the Node.
<b>Node</b>	An identifiable grouping of uses subsidiary and dependent upon a larger urban grouping of similar related uses.
<b>Non-encroachable Area</b>	That portion of a <b>Lot</b> or development set aside for enjoyment of the natural features or sensitive areas contained within it that cannot be encroached upon by <b>Building</b> or <b>Development Activity</b> , excluding encroachment for common maintenance needs of the land, its vegetation, natural stream beds, etc.
<b>Nursing Care Facility</b>	See <b>Extended Care Facility</b>
<b>Official Zoning District Map</b>	A map or maps outlining the various <b>Zoning District</b> boundaries of the City of Lawrence, Kansas.
<b>Open Porch</b>	A roofed space attached to a <b>Building</b> on one side and open on the three remaining sides.
<b>Open Use of Land</b>	A use that does not involve improvements other than grading, drainage, fencing, surfacing, signs, utilities, or <b>Accessory Structures</b> . Open uses of land include, but are not limited to, auction yards, auto wrecking yards, junk and salvage yards, dumps, sale yards, storage yards and race tracks.
<b>Ornamental Tree</b>	A <b>Deciduous</b> tree possessing qualities such as flowers, fruit, attractive foliage, bark or shape, with a mature <b>Height</b> generally under 40 feet.
<b>Overlay Zoning District (or Overlay District)</b>	Any <b>Zoning District</b> included in this Development Code with the word “overlay” in its title. The <b>Overlay Zoning District</b> regulations are found Article 3 of this Development Code.
<b>Owner</b>	An individual, association, partnership or corporation having legal or equitable title to land other than legal title held only for the purpose of security. For the purpose of notice, the <b>Owner</b> may be determined using the latest Douglas County Appraiser’s assessment roll.
<b>Parcel</b>	A <b>Lot</b> or contiguous tracts owned and recorded as the property of the same persons or controlled by a single entity.
<b>Parking Access</b>	Any public or private area, under or outside a <b>Building</b> or <b>Structure</b> , designed and used for parking motor vehicles including parking <b>Lots</b> , garages, private <b>Driveways</b> and legally designated areas of public <b>Streets</b> .
<b>Parking Area</b>	An area devoted to off- <b>Street Parking</b> of vehicles on any one <b>Lot</b> for public or private use.
<b>Parking Space</b>	A space for the parking of a motor vehicle or <b>Bicycle</b> within a public or private <b>Parking Area</b> . Typically <b>Parking Spaces</b> for private uses are located off the public right-of-way.

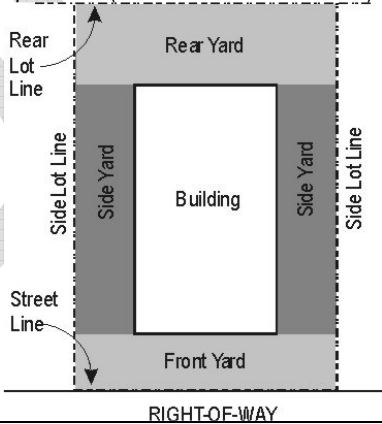
Term	Definition
<b>Peak Hour</b>	The four (4) highest contiguous 15-minute traffic volume periods.
<b>Pedestrian Scale (human scale)</b>	Means the proportional relationship between the dimensions of a <a href="#">Building</a> or <a href="#">Building</a> element, <a href="#">Street</a> , outdoor space or <a href="#">Streetscape</a> element and the average dimensions of the human body, taking into account the perceptions and walking speed of a typical pedestrian.
<b>Planned Development</b>	Developments processed and considered in accordance with the procedures specified in the Planned Development Overlay District provisions of Sec. 20-701 and in the Cluster Housing Projects provisions of Sec. 20-702. Generally, an area of land controlled by the <a href="#">Landowner</a> to be developed as a single entity, commonly pursuant to an overlay district, for a number of <a href="#">Dwelling Units</a> , office uses, commercial uses, or combination thereof, if any, wherein a development plan detailing the proposed development and adjacent areas directly impacted thereby is reviewed and approved by the appropriate decision maker. In approving the development plan, the decision maker may simultaneously modify specified standards of the Base District.
<b>Planning Commission</b>	The Lawrence-Douglas County Metropolitan <a href="#">Planning Commission</a> established by City Ordinance 3951/ County Resolution 69-8 on March 24th, 1969.
<b>Planning Director</b>	The Director of the Lawrence-Douglas County Metropolitan <a href="#">Planning Commission</a> or her or his designee.
<b>Premises</b>	A <a href="#">Lot</a> , together with all <a href="#">Buildings</a> and <a href="#">Structures</a> thereon.
<b>Principal Building</b>	See <a href="#">Building</a> , Principal
<b>Principal Use</b>	The primary purpose for which land or a <a href="#">Structure</a> is utilized, based in part on the amount of <a href="#">Floor Area</a> devoted to each identifiable use. The main use of the land or <a href="#">Structures</a> as distinguished from a secondary or <a href="#">Accessory Use</a> .
<b>Prominent Natural Geographic Features with Rocky Outcropping</b>	<a href="#">A rocky protrusion having greater than a 3:1 slope, a minimum Height of 20' above the surrounding Grade and covering an area of one (1) or more acres. Exposed rock area is 50% or more limestone or sandstone.</a>
<b>Recreational Open Space</b>	<a href="#">Common Open Space</a> that is improved and set aside, dedicated, or reserved for recreational facilities such as swimming pools, play equipment for children, ball fields, ball courts, and picnic tables.
<b>Recyclable Materials</b>	Reusable materials including but not limited to metals, glass, plastic, paper and yard waste, which are intended for remanufacture or reconstitution for the purpose of using the altered form. <a href="#">Recyclable Materials</a> do not include refuse or hazardous materials. <a href="#">Recyclable Materials</a> may include used motor oil collected and transported in accordance with environmental and sanitation codes.
<b>Registered Neighborhood Association</b>	A neighborhood or local interest group that represents a defined area of the City and that has registered with the <a href="#">Planning Director</a> in accordance with the applicable registration procedures of the <a href="#">Planning Director</a> .
<b>Regulatory Flood</b>	See <a href="#">Base Flood</a> definition in Article 12.
<b>Regulatory Floodplain</b>	See <a href="#">Floodplain</a> definition in Article 12.
<b>Regulatory Floodway</b>	See <a href="#">Floodway</a> definition in Article 12.
<b>Regulatory Floodway Fringe</b>	See <a href="#">Floodway Fringe</a> definition in Article 12.
<b>Residential Collector</b>	See Collector, Residential
<b>Residential-Design Manufactured Home</b>	See Manufactured Home, Residential-Design
<b>Retail Establishment, Large</b>	An establishment engaged in retail sales, where the aggregate of retail uses within a <a href="#">Building</a> is 100,000 or more gross square feet of <a href="#">Floor Area</a> that may or may not include ancillary uses with internal <a href="#">Access</a> from the <a href="#">Principal Use Building</a> .
<b>Retail Establishment, Medium</b>	An establishment engaged in retail sales, provided the aggregate of retail uses within a <a href="#">Building</a> is less than 100,000 gross square feet of <a href="#">Floor Area</a> .

Term	Definition
<b>Retail Establishment, Specialty</b>	An establishment engaged in retail sales where new or used goods or secondhand personal property is offered for sale to the general public by a multitude of individual vendors, usually from compartmentalized spaces within a <a href="#">Building</a> . A specialty retail sales establishment shall not exceed 100,000 gross square feet of <a href="#">Floor Area</a> and may have an unlimited number of individual vendors within it.
<b>Sadomasochistic Practices</b>	Flagellation or torture by or upon a person cLothed or naked, or the condition of being fettered, bound, or otherwise physically restrained on the part of one so cLothed or naked.
<b>Satellite Dish</b>	A dish <a href="#">Antenna</a> , with ancillary communications equipment, whose purpose is to receive communication or other signals from orbiting satellites and other extraterrestrial sources and carry them into the interior of a <a href="#">Building</a> .
<b>Screen or Screening</b>	A method of visually shielding, obscuring, or providing spatial separation of an abutting or nearby use or <a href="#">Structure</a> from another by fencing, walls, <a href="#">Berms</a> , or densely planted vegetation, or other means approved by the <a href="#">Planning Director</a> .
<b>Setback</b>	The minimum horizontal distance by which any building or structure must be separated from a street right-of-way or lot line. (See also 20-602(e)).
<b>Setback, Front</b>	<p>The <a href="#">Setback</a> required between a <a href="#">Building</a> and the <a href="#">Front Lot Line</a>.</p> 
<b>Setback, Rear</b>	<p>The <a href="#">Setback</a> required between a <a href="#">Building</a> and the <a href="#">Rear Lot Line</a>.</p> 
<b>Setback, Side</b>	<p>The <a href="#">Setback</a> required between a <a href="#">Building</a> and the <a href="#">Side Lot Line</a>.</p> 

Term	Definition
<b>Setback, Side (Exterior)</b>	<p>The <b>Setback</b> required between a <b>Building</b> and the <b>Exterior Side Lot Line</b>.</p> 
<b>Setback, Side (Interior)</b>	<p>The <b>Setback</b> required between a <b>Building</b> and the <b>Interior Side Lot Line</b>.</p> 
<b>Sexually Oriented Media</b>	Magazines, books, videotapes, movies, slides, CD-ROMs or other devices used to record computer images, or other media that are distinguished or characterized by their emphasis on matter depicting, describing or relating to <b>Specified Sexual Activities</b> or <b>Specified Anatomical Areas</b> .
<b>Sexually Oriented Novelties</b>	Instruments, devices or paraphernalia either designed as representations of human genital organs or female breasts, or designed or marketed primarily for use to stimulate human genital organs.
<b>Shade Tree</b>	Usually a <b>Deciduous</b> tree, rarely an <b>Evergreen</b> ; planted primarily for its high crown of foliage or overhead <b>Canopy</b> .
<b>Shared Parking</b>	Development and use of <b>Parking Areas</b> on two (2) or more separate properties for joint use by the businesses or <b>Owner</b> of these properties.
<b>Shrub</b>	A <b>Deciduous</b> , Broadleaf, or <b>Evergreen</b> plant, smaller than an <b>Ornamental Tree</b> and larger than <b>Ground Cover</b> , consisting of multiple stems from the ground or small branches near the ground, which attains a <b>Height</b> of 24 inches.
<b>Significant Development Project</b>	(1) The construction of one or more new <b>Buildings</b> with a gross <b>Floor Area</b> of 1,500 square feet or more; (2) The construction of additions with a gross <b>Floor Area</b> of 1,500 square feet or more, or twenty percent (20%) or more, of the existing <b>Building</b> ; (3) Separate incremental additions below the 1,500 square feet or 20% amount if the aggregate effect of such <b>Development Activity</b> over a period of 18 consecutive months would trigger the 1,500 square feet or 20% threshold; (4) The alteration or intensification of any use that increases off- <b>Street Parking</b> requirements pursuant to Article 9; or (5) The installation or addition of more than 1,500 square feet of impervious site cover. (Ord. 8098)
<b>Special Purpose Base District</b>	See <b>Base District</b> , Special Purpose
<b>Specified Anatomical Areas</b>	(1) Less than completely and opaquely covered: human genitals, pubic region, buttock and female breast below a point immediately above the top of the areola; and (2) human male genitals in a discernibly turgid State, even if completely and opaquely covered.



Term	Definition
<b>Specified Sexual Activities</b>	Human genitals in a State of sexual stimulation or arousal or acts of human masturbation, sexual intercourse or sodomy or fondling or other erotic touching of human genitals, pubic region, buttock or female breast.
<b>Story</b>	That portion of a <b>Building</b> included between the upper surface of any floor and the upper surface of the floor next above, except that the topmost <b>Story</b> shall be that portion of a <b>Building</b> included between the upper surface of the topmost floor and the ceiling or roof above. If the finished floor level directly above a <b>Basement</b> or unused under-floor space is more than six (6) feet above <b>Grade</b> as defined herein for more than 50% of the total perimeter or is more than 12 feet above <b>Grade</b> as defined herein at any such point, or unused under-floor space shall be considered a <b>Story</b> .
<b>Stream Corridor</b>	A strip of land 100 feet wide, of which the centerline shall be the centerline of a stream that is not an intermittent stream or an intermittent stream specifically identified in the <b>Comprehensive Plan</b> as a significant intermittent stream subject to protection.
<b>Street, Arterial</b>	<b>Arterial Streets</b> are the highest level of <b>Street</b> classification, generally providing for longer distance trips with relatively high traffic volumes and high speeds for the context. Principal <b>Arterials</b> permit traffic flow through the urban area and between major destinations. Minor <b>Arterials</b> collect and distribute traffic from principal <b>Arterials</b> and expressway to <b>Streets</b> of lower classification, and, in some cases, allow traffic to directly <b>Access</b> destinations.
<b>Street, Collector</b>	A <b>Collector Street</b> provides for land <b>Access</b> and traffic circulation within and between residential neighborhoods and commercial and industrial areas. They distribute traffic movements from these areas to the <b>Arterial Streets</b> . <b>Collectors</b> do not typically accommodate long through trips and are not continuous for long distances.
<b>Street, Cul-de-sac</b>	A <b>Street</b> having only one outlet and being permanently terminated by a vehicle Turnaround at the other end.
<b>Street, Dead-End</b>	A <b>Street</b> having only one outlet and which does not benefit from a Turnaround at its end.
<b>Street, Expressway</b>	Any divided <b>Street</b> or highway with no <b>Access</b> from Abutting property and which has either separated or at- <b>Grade Access</b> from other public <b>Streets</b> and highways.
<b>Street, Freeway</b>	Any divided <b>Street</b> or highway with complete <b>Access</b> Control and <b>Grade</b> separated interchanges with all other public <b>Streets</b> and highways.
<b>Street, Limited Local</b>	A <b>Local Street</b> providing <b>Access</b> to not more than eight Abutting single-Family residential <b>Lots</b> .
<b>Street, Local</b>	<b>Local Streets</b> provide direct <b>Access</b> to adjacent land uses. Direct <b>Access</b> from a <b>Local Street</b> to an <b>Arterial Street</b> should be discouraged.
<b>Street, Marginal Access</b>	A <b>Street</b> that is generally parallel and adjacent to an <b>Arterial Street</b> or other limited- <b>Access Street</b> and that is designated to provide direct <b>Access</b> to adjacent property. <b>Marginal Access Streets</b> are commonly known as "Frontage Roads."
<b>Street, Private</b>	Any tract of land or access easement set aside to provide vehicular <b>Access</b> within a Planned Development that is not dedicated or intended to be dedicated to the City and is not maintained by the City. Owners of a private street may choose to gate access to this type of street from the general public.
<b>Street, Public</b>	A way for vehicular traffic, whether designated as a local, collector, arterial, freeway or other designation, which is improved to City standards, dedicated for general public use, and maintained by the City. The term shall also include alleys.
<b>Street, Ultimate Design</b>	The <b>Street</b> design that is based on the planned carrying capacity of the roadway consistent with its functional classification on the Major <b>Thoroughfares</b> Maps in the <b>Comprehensive Plan</b> .

Term	Definition
<b>Street Line</b>	The line separating the <b>Street</b> right-of-way from the abutting property.
<b>Streetscape</b>	The built and planned elements of a street that define the street's character.
<b>Structural Alteration</b>	Any change in the supporting or structural members of a <b>Building</b> , including but not limited to bearing walls, columns, beams or girders, or any substantial change in the roof, exterior walls, or <b>Building</b> openings.
<b>Structure</b>	A <b>Building</b> or anything constructed that requires permanent location on the ground or attachment to something having a permanent location on the ground, including but not limited to fences, signs, billboards, and <b>Mobile Homes</b> .
<b>Temporary Shelter</b>	See <b>Emergency Shelter</b>
<b>Thoroughfare</b>	Any public right-of-way that provides a public means of <b>Access</b> to abutting property.
<b>Tract (of land)</b>	An area, <b>Parcel</b> , site, piece of land or property that is the subject of a development application or restriction.
<b>Transitional Use</b>	A permitted use or <b>Structure</b> that, by nature or level and scale of activity, acts as a transition or buffer between two (2) or more incompatible uses.
<b>Tree Protection</b>	Means the measures taken, such as temporary fencing and the use of tree wells, to protect existing trees from damage or loss during and after construction projects.
<b>Trip Generation</b>	The total number of vehicle trip ends produced by a specific land use or activity.
<b>Unnecessary Hardship</b>	The condition resulting from application of these regulations when viewing the property in its environment that is so unreasonable as to become an arbitrary and capricious interference with the basic right of private property ownership, or convincing proof exists that it is impossible to use the property for a conforming use, or sufficient factors exist to constitute a hardship that would in effect deprive the <b>Owner</b> of their property without compensation. Mere financial loss or the loss of a potential financial advantage does not constitute <b>Unnecessary Hardship</b> .
<b>Wetlands</b>	Any <b>Parcel</b> or portion of a <b>Parcel</b> which meets the state or federal definition of <b>Wetlands</b> that are under the jurisdiction of state or federal laws. Synonymous with "jurisdictional wetland".
<b>Woodlands</b>	Natural hardwood forests, whether or not actively forested.
<b>Working Days</b>	Monday through Friday, 8AM to 5PM excluding city holidays
<b>Yard</b>	<p>Any <b>Open Space</b> located on the same <b>Lot</b> with a <b>Building</b>, unoccupied and unobstructed from the ground up, except for accessory <b>Buildings</b>, or such projections as are expressly permitted by these regulations. "Yard" refers to the actual open area that exists between a <b>Building</b> and a <b>Lot Line</b>, as opposed to the <b>Required Yard</b> or <b>open area</b> (referred to as a "<b>Setback</b>")</p>  <p style="text-align: center;">RIGHT-OF-WAY</p>
<b>Yard, Front</b>	A space extending the full width of a <b>Lot</b> between any <b>Building</b> and the <b>Front Lot Line</b> and measured perpendicular to the <b>Building</b> at the closest point to the <b>Front Lot Line</b> .
<b>Yard, Rear</b>	A space extending the full width of a <b>Lot</b> between the <b>Principal Building</b> and the <b>Rear Lot Line</b> and measured perpendicular to the <b>Building</b> at the closest point to the <b>Rear Lot Line</b> .



Term	Definition
<b>Yard, Required</b>	The unobstructed Open Space measured from a point on a Principal Building to the Lot Line from the ground upward, within which no Structure shall be located, except as permitted by this Development Code. It is the three-dimensional equivalent of the required Setbacks for every Lot.
<b>Yard, Side</b>	A space lying between the side line of the Lot and the nearest line of the Principal Building and extending from the Front Yard to the Rear Yard, or in the absence of either of such front or Rear Yards, to the front or Rear Lot Lines. Side-yard widths shall be measured perpendicular to the side Lot Lines of the Lot.
<b>Zoning District</b>	A portion of the territory of the City of Lawrence within which certain uniform regulations and requirements or various combinations thereof apply under the provisions of this Chapter.

## 20-1717 Community Facilities

**Community Facilities** are uses of a public, civic, charitable or nonprofit nature, not including recreational uses, which provide a variety of services to the general public on a regular basis including but not limited to educational, technical or vocational training, day care, cultural, civic or social services, or utility services.

### (1) Community Meal Program

A program operated and staffed by a public, nonprofit, charitable or religious institution that provides scheduled meals on a regular basis.

### (2) Homeless Day Center, Type A

A building or structure operated and staffed by a public, nonprofit, charitable or religious institution that provides basic services during only daylight hours to homeless persons or to persons at risk of being homeless. Typical services may include food services, social services and Social Service Agency branch offices, counseling, medical services, personal hygiene, life skills training, employment training and assistance, educational assistance, mail or delivery services, telephone or computer services and storage of personal belongings. Type A Homeless Day Centers are those that shall serve a maximum of 4 Families as defined in Section 20-1701 not exceeding a 15 persons total, or by a maximum of 4 persons not related by blood or marriage.

### (3) Homeless Day Center, Type B

A building or structure operated and staffed by a public, nonprofit, charitable or religious institution that provides basic services during only daylight hours to homeless persons or to persons at risk of being homeless. Typical services may include food services, social services and Social Service Agency branch offices, counseling, medical services, personal hygiene, life skills training, employment training and assistance, educational assistance, mail or delivery services, telephone or computer services and storage of personal belongings. Type B Homeless Day Centers are any homeless day center not meeting the definition of a Type A Homeless Day Center.

### (4) Homeless Shelter, Type A

A building or structure occupied as an accessory use to a permitted use listed as a public and civic in Section 20-402 and 20-403 of this Development Code and which is operated and staffed by a public, nonprofit, charitable or religious institution which provides overnight shelter to persons who are otherwise homeless. Type A Homeless Shelters are those that primarily serve families with children and shall be

occupied by a maximum of 4 [Families](#) as defined in Section 20-1701 not exceeding a 15 persons total, or by a maximum of 4 persons not related by blood or marriage.

**(5) Homeless Shelter, Type B**

A building or structure operated and staffed by a public, nonprofit, charitable or religious institution which provides overnight shelter to persons who are otherwise homeless. [Type B Homeless Shelters](#) are any homeless shelter not meeting the definition of a [Type A Homeless Shelter](#).

**(6) Homeless Workplace**

A building or structure operated by a public, nonprofit, charitable or religious institution which provides a place of work to homeless persons and is accessory to a [Type B Homeless Shelter](#) or [Homeless Day Center](#). A [Homeless Workplace](#) may consist of any use permitted by the zoning district in which it is located. Any place of work for homeless persons which is not accessory to a [Homeless Day Center](#) or [Type B Homeless Shelter](#) shall not be considered a [Homeless Workplace](#) and shall be subject to the regulations of the district in which it is located.

**(7) Social Service Agency**

A service operated by a government, public, civic, nonprofit or charitable organization providing services undertaken to advance the welfare of citizens in need which typically includes supporting office uses. Typical uses include employment counseling, life skills training, counseling, food banks, and blood banks. [Social Service Agencies](#) shall not include homeless shelters, group homes or commercial uses such as medical, professional, financial or real estate offices.