

North**Northeast****East****Southeast****South****Southwest****West****Northwest**

	Application Filed	Date:12/22/06
	Survey	Date:12/22/06
	Installed	Date:
	Tested	Date:
	Radio Selection	
	Backhaul	

Pole Number: A04051
 Latitude: N 95.307535°
 Longitude: W 38.942736°
 Corner Selection: NW
 Unique ID: AP1001
 Net Stumbler:
 -Channel:
 -#of APs:

Clinton Pkwy and Wakarusa

Notes:

North**Northeast****East****Southeast****South****Southwest****West****Northwest**

	Application Filed	Date: 12/22/06
	Survey	Date: 12/22/06
	Installed	Date:
	Tested	Date:
	Radio Selection	
	Backhaul	

Pole Number: B06784
 Latitude: N 95.307140°
 Longitude: W 38.956863°
 Corner Selection: SW
 Unique ID: AP1002
 Net Stumbler:
 -Channel: 1,4,6,11
 -#of APs: 6

Bob Billings and Wakarusa

Notes:

North**Northeast****East****Southeast****South****Southwest****West****Northwest**

	Application Filed	Date: 12/22/06
	Survey	Date: 12/22/06
	Installed	Date:
	Tested	Date:
	Radio Selection	
	Backhaul	

Pole Number: B19855
 Latitude: N 95.307012
 Longitude: W 38.971416
 Corner Selection: S
 Unique ID: AP1003
 Net Stumbler:
 -Channel: 3,6,11
 -#of APs: 5

6th and Wakarusa

Notes: This TCS is not on a corner, it is in the middle of the Wakarusa, this photo is facing south.

North**Northeast****East****Southeast****South****Southwest****West****Northwest**

	Application Filed	Date: 12/22/06
	Survey	Date: 12/22/06
	Installed	Date:
	Tested	Date:
	Radio Selection	
	Backhaul	6 th St. Watertower

Pole Number: A04517
 Latitude: N 95.297583°
 Longitude: W 38.971431°
 Corner Selection: SE
 Unique ID: AP1004
 Net Stumbler:
 -Channel:
 -#of APs:

Folks and 6th St.

Notes: Backhaul to 6th St. Water tower available.

North**Northeast****East****Southeast****South****Southwest****West****Northwest**

	Application Filed	Date:12/22/06
	Survey	Date: 12/22/06
	Installed	Date:
	Tested	Date:
	Radio Selection	
	Backhaul	6 th St.

Pole Number: A04518
 Latitude: N 95.288464
 Longitude: W 38.971412
 Corner Selection: SW
 Unique ID: AP1005
 Net Stumbler:
 -Channel:
 -#of APs:

6th St. and Monterey Way

Notes: Backhaul to 6th St. Water tower available.

North**Northeast****East****Southeast****South****Southwest****West****Northwest**

	Application Filed	Date: 12/22/06
	Survey	Date: 12/22/06
	Installed	Date:
	Tested	Date:
	Radio Selection	
	Backhaul	

Pole Number: A04000
 Latitude: N 95.288541°
 Longitude: W 38.942606
 Corner Selection: NW
 Unique ID: AP1007
 Net Stumbler:
 -Channel:
 -#of APs:

Clinton Pkwy and Crossgate

Notes:

North**Northeast****East****Southeast****South****Southwest****West****Northwest**

	Application Filed	Date: 12/22/06
	Survey	Date: 12/22/06
	Installed	Date:
	Tested	Date:
	Radio Selection	
	Backhaul	6 th St.

Pole Number: A30891
 Latitude: N 95.281511
 Longitude: W 38.971629
 Corner Selection: NW
 Unique ID: AP1008
 Net Stumbler:
 -Channel:
 -#of APs:

6th St. and Kasold

Notes: Backhaul to 6th St. Water tower available.

North**Northeast****East****Southeast****South****Southwest****West****Northwest**

	Application Filed	Date: 12/22/06
	Survey	Date: 12/22/06
	Installed	Date:
	Tested	Date:
	Radio Selection	
	Backhaul	

Pole Number: B19892
 Latitude: N 95.279000°
 Longitude: W 38.986166°
 Corner Selection: NE
 Unique ID: AP1009
 Net Stumbler:
 -Channel:
 -#of APs:

Peterson and Kasold

Notes:

North**Northeast****East****Southeast****South****Southwest****West****Northwest**

	Application Filed	Date: 12/22/06
	Survey	Date: 12/22/06
	Installed	Date:
	Tested	Date:
	Radio Selection	
	Backhaul	

Pole Number: A02212
 Latitude: N 95.258731°
 Longitude: W 38.980470°
 Corner Selection: W
 Unique ID: AP1010
 Net Stumbler:
 -Channel:
 -#of APs:

MacDonald and 2nd St.

Notes: This TCS is between the Eastbound and Westbound lanes on the West side of the intersection.
 This site would mesh to Holiday Apts. Site.

North**Northeast****East****Southeast****South****Southwest****West****Northwest**

	Application Filed	Date: 12/22/06
	Survey	Date: 12/22/06
	Installed	Date:
	Tested	Date:
	Radio Selection	
	Backhaul	6 th St.

Pole Number: A30921
 Latitude: N 95.272554°
 Longitude: W 38.971470°
 Corner Selection: SE
 Unique ID: AP1011
 Net Stumbler:
 -Channel:
 -#of APs:

6th and Lawrence Ave

Notes: Backhaul to 6th St. Water tower available. Power lines on both sides of the street. NW pole could be an alternative if SE pole feels unsafe to installer.

North**Northeast****East****Southeast****South****Southwest****West****Northwest**

	Application Filed	Date: 12/22/06
	Survey	Date: 12/22/06
	Installed	Date:
	Tested	Date:
	Radio Selection	
	Backhaul	Stratford

Pole Number: A04960
 Latitude: N 95.267123°
 Longitude: W 38.956918°
 Corner Selection: SE
 Unique ID: AP1012
 Net Stumbler:
 -Channel:
 -#of APs:

Bob Billings and Crestline Dr.

Notes: Backhaul to Stratford Water tower available.

North**Northeast****East****Southeast****South****Southwest****West****Northwest**

	Application Filed	Date: 12/22/06
	Survey	Date: 12/22/06
	Installed	Date:
	Tested	Date:
	Radio Selection	
	Backhaul	Stratford

Pole Number: A04952
 Latitude: N 95.260667°
 Longitude: W 38.956764°
 Corner Selection: SW
 Unique ID: AP1013
 Net Stumbler:
 -Channel:
 -#of APs:

15th St. and Iowa

Notes: Backhaul to Stratford available.

North**Northeast****East****Southeast****South****Southwest****West****Northwest**

	Application Filed	Date: 12/22/06
	Survey	Date: 12/22/06
	Installed	Date:
	Tested	Date:
	Radio Selection	
	Backhaul	

Pole Number: A04955
 Latitude: N 95.260316°
 Longitude: W 38.964222°
 Corner Selection: SE
 Unique ID: AP1014
 Net Stumbler:
 -Channel:
 -#of APs:

Harvard and Iowa

Notes:

North**Northeast****East****Southeast****South****Southwest****West****Northwest**

	Application Filed	Date: 12/22/06
	Survey	Date: 12/22/06
	Installed	Date:
	Tested	Date:
	Radio Selection	
	Backhaul	

Pole Number: A04957
 Latitude: N 95.260355°
 Longitude: W 38.968005
 Corner Selection: NE
 Unique ID: ° AP1015
 Net Stumbler:
 -Channel:
 -#of APs:

9th St. and Iowa

Notes:

North**Northeast****East****Southeast****South****Southwest****West****Northwest**

	Application Filed	Date: 12/22/06
	Survey	Date: 12/22/06
	Installed	Date:
	Tested	Date:
	Radio Selection	
	Backhaul	

Pole Number: A04927
 Latitude: N 95.251179°
 Longitude: W 38.967615°
 Corner Selection: N
 Unique ID: AP1016
 Net Stumbler:
 -Channel:
 -#of APs:

Emery and 9th St.

Notes:

North**Northeast****East****Southeast****South****Southwest****West****Northwest**

	Application Filed	Date: 12/22/06
	Survey	Date: 12/22/06
	Installed	Date:
	Tested	Date:
	Radio Selection	
	Backhaul	Stratford

Pole Number: A02205
 Latitude: N 95.264892°
 Longitude: W 38.971656°
 Corner Selection: SW
 Unique ID: AP1017
 Net Stumbler:
 -Channel:
 -#of APs:

6th St. and Rockledge

Notes: Backhaul to Stratford available.

North**Northeast****East****Southeast****South****Southwest****West****Northwest**

	Application Filed	Date: 12/22/06
	Survey	Date: 12/22/06
	Installed	Date:
	Tested	Date:
	Radio Selection	
	Backhaul	Stratford

Pole Number: A02200
 Latitude: N 95.260639°
 Longitude: W 38.972955°
 Corner Selection: N
 Unique ID: AP1018
 Net Stumbler:
 -Channel:
 -#of APs:

6th St. and Iowa

Notes: Backhaul to Stratford is available.

North**Northeast****East****Southeast****South****Southwest****West****Northwest**

	Application Filed	Date: 12/22/06
	Survey	Date: 12/22/06
	Installed	Date:
	Tested	Date:
	Radio Selection	
	Backhaul	6 th St.

Pole Number: A04509
 Latitude: N 95.270339°
 Longitude: W 38.971649°
 Corner Selection: NW
 Unique ID: AP1019
 Net Stumbler:
 -Channel:
 -#of APs:

9th St. and Schwarz

Notes: Backhaul to 6th St. available.

North**Northeast****East****Southeast****South****Southwest****West****Northwest**

	Application Filed	Date: 12/22/06
	Survey	Date: 12/22/06
	Installed	Date:
	Tested	Date:
	Radio Selection	
	Backhaul	

Pole Number: A02262
 Latitude: N 95.235199°
 Longitude: W 38.977689°
 Corner Selection: SE
 Unique ID: AP1020
 Net Stumbler:
 -Channel:
 -#of APs:

2nd St. and Locust

Notes:

North**Northeast****East****Southeast****South****Southwest****West****Northwest**

	Application Filed	Date: 12/22/06
	Survey	Date: 12/22/06
	Installed	Date:
	Tested	Date:
	Radio Selection	
	Backhaul	

Pole Number: B19863
 Latitude: N 95.238246°
 Longitude: W 38.973261°
 Corner Selection: NE
 Unique ID: A01021
 Net Stumbler:
 -Channel:
 -#of APs:

6th St. and Kentucky

Notes:

North



Northeast



East



Southeast



South



Southwest



West



Northwest



	Application Filed	Date: 12/22/06
	Survey	Date: 12/22/06
	Installed	Date:
	Tested	Date:
	Radio Selection	
	Backhaul	

Pole Number: A02198
Latitude: N 95.247699°
Longitude: W 38.973259°
Corner Selection: SW
Unique ID: AP1022
Net Stumbler:
-Channel:
-#of APs:

6th St. and Maine



Notes:

North**Northeast****East****Southeast****South****Southwest****West****Northwest**

	Application Filed	Date: 12/22/06
	Survey	Date: 12/22/06
	Installed	Date:
	Tested	Date:
	Radio Selection	
	Backhaul	

Pole Number: A02271
 Latitude: N 95.235211°
 Longitude: W 38.982464°
 Corner Selection: NE
 Unique ID: AP1023
 Net Stumbler:
 -Channel:
 -#of APs:

2nd St. and Lyon

Notes:

North**Northeast****East****Southeast****South****Southwest****West****Northwest**

	Application Filed	Date: 12/22/06
	Survey	Date: 12/22/06
	Installed	Date:
	Tested	Date:
	Radio Selection	
	Backhaul	

Pole Number: A04535
 Latitude: N 95.233244°
 Longitude: W 38.991494°
 Corner Selection: NE
 Unique ID: AP1024
 Net Stumbler:
 -Channel:
 -#of APs:

2nd St. and KTA Entrance

Notes:

North



Northeast



East



Southeast



South



Southwest



West



Northwest



	Application Filed	Date: 12/22/06
	Survey	Date: 12/22/06
	Installed	Date:
	Tested	Date:
	Radio Selection	
	Backhaul	

Pole Number: Unmarked
Latitude: N 95.233391°
Longitude: W 39.000582°
Corner Selection: NE
Unique ID: AP1025
Net Stumbler:
-Channel:
-#of APs:

2nd St. and US 24-40



Notes:

North**Northeast****East****Southeast****South****Southwest****West****Northwest**

	Application Filed	Date: 12/22/06
	Survey	Date: 12/22/06
	Installed	Date:
	Tested	Date:
	Radio Selection	
	Backhaul	

Pole Number: A02208
 Latitude: N 38.973068°
 Longitude: W 95.251052°
 Corner Selection: SE
 Unique ID: AP1026
 Net Stumbler:
 -Channel:
 -#of APs:

6th St. and Michigan

Notes:

North



Northeast



East



Southeast



South



Southwest



West



Northwest



	Application Filed	Date: 12/22/06
	Survey	Date: 12/22/06
	Installed	Date:
	Tested	Date:
	Radio Selection	
	Backhaul	

Pole Number: B19894
 Latitude: N 95.238217°
 Longitude: W 38.967585°
 Corner Selection: NE
 Unique ID: AP1027
 Net Stumbler:
 -Channel:
 -#of APs:

9th St. and Kentucky



Notes:

North**Northeast****East****Southeast****South****Southwest****West****Northwest**

	Application Filed	Date: 12/22/06
	Survey	Date: 12/22/06
	Installed	Date:
	Tested	Date:
	Radio Selection	
	Backhaul	

Pole Number: B19851
 Latitude: N 95.239528°
 Longitude: W 38.967425°
 Corner Selection: SW
 Unique ID: AP1028
 Net Stumbler:
 -Channel:
 -#of APs:

9th St. and Tennessee

Notes:

North**Northeast****East****Southeast****South****Southwest****West****Northwest**

	Application Filed	Date: 12/22/06
	Survey	Date: 12/22/06
	Installed	Date:
	Tested	Date:
	Radio Selection	
	Backhaul	

Pole Number: A04924
 Latitude: N 95.244007°
 Longitude: W 38.967456°
 Corner Selection: SE
 Unique ID: AP1029
 Net Stumbler:
 -Channel:
 -#of APs:

9th St. and Mississippi

Notes:

North



Northeast



East



Southeast



South



Southwest



West



Northwest




	Application Filed	Date: 12/22/06
	Survey	Date: 12/22/06
	Installed	Date:
	Tested	Date:
	Radio Selection	
	Backhaul	

Pole Number: B01049
 Latitude: N 95.238196°
 Longitude: W 38.971315°
 Corner Selection: NE
 Unique ID: AP1030
 Net Stumbler:
 -Channel:
 -#of APs:

7th St. and Kentucky



Notes:

North**Northeast****East****Southeast****South****Southwest****West****Northwest**

	Application Filed	Date: 12/22/06
	Survey	Date: 12/22/06
	Installed	Date:
	Tested	Date:
	Radio Selection	
	Backhaul	

Pole Number: A04226
 Latitude: N 95.238407°
 Longitude: W 38.970329°
 Corner Selection: W
 Unique ID: AP1031
 Net Stumbler:
 -Channel: 1,6
 -#of APs: 6

City Swimming Pool Crosswalk (Between 8th and 7th on Kentucky)

Notes:

North**Northeast****East****Southeast****South****Southwest****West****Northwest**

	Application Filed	Date: 12/22/06
	Survey	Date: 12/22/06
	Installed	Date:
	Tested	Date:
	Radio Selection	
	Backhaul	

Pole Number: A04223
 Latitude: N 95.238227°
 Longitude: W 38.965711°
 Corner Selection: NE
 Unique ID: AP1032
 Net Stumbler:
 -Channel:
 -#of APs:

11th St. and Kentucky

Notes:

North**Northeast****East****Southeast****South****Southwest****West****Northwest**

	Application Filed	Date: 12/22/06
	Survey	Date: 12/22/06
	Installed	Date:
	Tested	Date:
	Radio Selection	
	Backhaul	

Pole Number: A30925
 Latitude: N 95.965608°
 Longitude: W 38.965608°
 Corner Selection: SE
 Unique ID: AP1033
 Net Stumbler:
 -Channel:
 -#of APs:

11th St. and Tennessee

Notes:

North**Northeast****East****Southeast****South****Southwest****West****Northwest**

	Application Filed	Date: 12/22/06
	Survey	Date: 12/22/06
	Installed	Date:
	Tested	Date:
	Radio Selection	
	Backhaul	

Pole Number: A04966
 Latitude: N 95.239582°
 Longitude: W 38.958143°
 Corner Selection: SW
 Unique ID: AP1034
 Net Stumbler:
 -Channel: 1,3,4,6,10,11
 -#of APs: 42

14th St. and Tennessee

Notes:

North**Northeast****East****Southeast****South****Southwest****West****Northwest**

	Application Filed	Date: 12/22/06
	Survey	Date: 12/22/06
	Installed	Date:
	Tested	Date:
	Radio Selection	
	Backhaul	

Pole Number: A04968
 Latitude: N 95.238211°
 Longitude: W 38.958233°
 Corner Selection: NE
 Unique ID: AP1035
 Net Stumbler:
 -Channel:
 -#of APs:

14th St. and Kentucky

Notes:

North**Northeast****East****Southeast****South****Southwest****West****Northwest**

	Application Filed	Date: 12/22/06
	Survey	Date: 12/22/06
	Installed	Date:
	Tested	Date:
	Radio Selection	
	Backhaul	

Pole Number: A04973
 Latitude: N 95.235775°
 Longitude: W 38.958207
 Corner Selection: NE
 Unique ID: AP1036
 Net Stumbler:
 -Channel: 1,2,3,4,67,10,11
 -#of APs: 20

14th St. and Massachusetts

Notes:

North**Northeast****East****Southeast****South****Southwest****West****Northwest**

	Application Filed	Date: 12/22/06
	Survey	Date: 12/22/06
	Installed	Date:
	Tested	Date:
	Radio Selection	
	Backhaul	

Pole Number: B19896
 Latitude: N 95.236056°
 Longitude: W 38.961995°
 Corner Selection: W
 Unique ID: AP1037
 Net Stumbler:
 -Channel: 1,6,11,56
 -#of APs: 12

South Park Crosswalk

Notes:

North**Northeast****East****Southeast****South****Southwest****West****Northwest**

	Application Filed	Date: 12/22/06
	Survey	Date: 12/22/06
	Installed	Date:
	Tested	Date:
	Radio Selection	
	Backhaul	

Pole Number: A04810
 Latitude: N 95.236011°
 Longitude: W 38.953581°
 Corner Selection: SW
 Unique ID: AP1038
 Net Stumbler:
 -Channel: 1,3,6,11
 -#of APs: 10

17th St. and Massachusetts

Notes:

North



Northeast



East



Southeast



South



Southwest



West



Northwest



	Application Filed	Date: 12/22/06
	Survey	Date: 12/22/06
	Installed	Date:
	Tested	Date:
	Radio Selection	
	Backhaul	

Pole Number: A04990
 Latitude: N 95.235868°
 Longitude: W 38.950133°
 Corner Selection: NE
 Unique ID: AP1039
 Net Stumbler:
 -Channel: 1,3,6,10,11
 -#of APs: 14

19th and Massachusetts



Notes:

North



Northeast



East



Southeast



South



Southwest



West



Northwest



	Application Filed	Date: 12/22/06
	Survey	Date: 12/22/06
	Installed	Date:
	Tested	Date:
	Radio Selection	
	Backhaul	

Pole Number: A04819
 Latitude: N 95.239537°
 Longitude: W 38.950134°
 Corner Selection: NE
 Unique ID: AP1040
 Net Stumbler:
 -Channel: 1,2,3,6,11
 -#of APs: 23

19th St. and Tennessee



Notes:

North**Northeast****East****Southeast****South****Southwest****West****Northwest**

	Application Filed	Date: 12/22/06
	Survey	Date: 12/22/06
	Installed	Date:
	Tested	Date:
	Radio Selection	
	Backhaul	

Pole Number: A04823
 Latitude: N 95.238336°
 Longitude: W 38.950103°
 Corner Selection: NW
 Unique ID: AP1041
 Net Stumbler:
 -Channel: 6,8,11
 -#of APs: 13

19th St. and Kentucky

Notes:

North



Northeast



East



Southeast



South



Southwest



West



Northwest



	Application Filed	Date: 12/22/06
	Survey	Date: 12/22/06
	Installed	Date:
	Tested	Date:
	Radio Selection	
	Backhaul	

Pole Number: A04822
 Latitude: N 95.241914°
 Longitude: W 38.950143°
 Corner Selection: NW
 Unique ID: AP1042
 Net Stumbler:
 -Channel: 6,11
 -#of APs: 4

19th St. and Louisiana



Notes:

North**Northeast****East****Southeast****South****Southwest****West****Northwest**

	Application Filed	Date: 12/22/06
	Survey	Date: 12/22/06
	Installed	Date:
	Tested	Date:
	Radio Selection	
	Backhaul	

Pole Number: A04124
 Latitude: N 95.260315°
 Longitude: W 38.950049°
 Corner Selection: NE
 Unique ID: AP1043
 Net Stumbler:
 -Channel:
 -#of APs:

19th St. and Iowa

Notes:

North**Northeast****East****Southeast****South****Southwest****West****Northwest**

	Application Filed	Date: 12/22/06
	Survey	Date: 12/22/06
	Installed	Date:
	Tested	Date:
	Radio Selection	
	Backhaul	Stratford

Pole Number: A04122
 Latitude: N 95.251376°
 Longitude: W 38.95159°
 Corner Selection: NW
 Unique ID: AP1044
 Net Stumbler:
 -Channel: 1,2,6,9,11
 -#of APs: 16

19th St. and Naismith

Notes: Backhaul to Stratford available.

North**Northeast****East****Southeast****South****Southwest****West****Northwest**

	Application Filed	Date: 12/22/06
	Survey	Date: 12/22/06
	Installed	Date:
	Tested	Date:
	Radio Selection	
	Backhaul	

Pole Number: A03937
 Latitude: N 95.297675°
 Longitude: W 38.942490°
 Corner Selection: SE
 Unique ID: AP1045
 Net Stumbler:
 -Channel:
 -#of APs:

23d and Inverness

Notes:

North**Northeast****East****Southeast****South****Southwest****West****Northwest**

	Application Filed	Date: 12/22/06
	Survey	Date: 12/22/06
	Installed	Date:
	Tested	Date:
	Radio Selection	
	Backhaul	Kasold

Pole Number: A03960
 Latitude: N 95.279677°
 Longitude: W 38.942491°
 Corner Selection: SW
 Unique ID: AP1046
 Net Stumbler:
 -Channel: 1,2,6,10,11
 -#of APs: 11

Clinton Pkwy and Kasold

Notes: Backhaul to Kasold available.

North**Northeast****East****Southeast****South****Southwest****West****Northwest**

	Application Filed	Date: 12/22/06
	Survey	Date: 12/22/06
	Installed	Date:
	Tested	Date:
	Radio Selection	
	Backhaul	

Pole Number: A30687
 Latitude: N 95.269606°
 Longitude: W 38.942516°
 Corner Selection: SE
 Unique ID: AP1047
 Net Stumbler:
 -Channel:
 -#of APs:

Clinton Pkwy and Lawrence Ave

Notes:

North**Northeast****East****Southeast****South****Southwest****West****Northwest**

	Application Filed	Date: 12/22/06
	Survey	Date: 12/22/06
	Installed	Date:
	Tested	Date:
	Radio Selection	
	Backhaul	Kasold

Pole Number: B19886
 Latitude: N 95.265333°
 Longitude: W 38.942771°
 Corner Selection: NW
 Unique ID: AP1048
 Net Stumbler:
 -Channel:
 -#of APs:

Clinton Pkwy and Crestline Dr

Notes: Kasold Water tower is visible.

North**Northeast****East****Southeast****South****Southwest****West****Northwest**

	Application Filed	Date: 12/22/06
	Survey	Date: 12/22/06
	Installed	Date:
	Tested	Date:
	Radio Selection	
	Backhaul	

Pole Number: A04187
 Latitude: N 95.260361°
 Longitude: W 38.942786°
 Corner Selection: NE
 Unique ID: AP1049
 Net Stumbler:
 -Channel:
 -#of APs:

23rd and Iowa

Notes:

North



Northeast



East



Southeast



South



Southwest



West



Northwest



	Application Filed	Date: 12/22/06
	Survey	Date: 12/22/06
	Installed	Date:
	Tested	Date:
	Radio Selection	
	Backhaul	

Pole Number: A04185
Latitude: N 95.255688°
Longitude: W 38.942777°
Corner Selection: NE
Unique ID: AP1050
Net Stumbler:
-Channel: 1,6,11
-#of APs: 11

23rd St. and Ousdahl



Notes:

North**Northeast****East****Southeast****South****Southwest****West****Northwest**

	Application Filed	Date: 12/22/06
	Survey	Date: 12/22/06
	Installed	Date:
	Tested	Date:
	Radio Selection	
	Backhaul	

Pole Number: A04183
 Latitude: N 95.250084°
 Longitude: W 38.942850°
 Corner Selection: NE
 Unique ID: AP1051
 Net Stumbler:
 -Channel: 1,3,6,11
 -#of APs: 11

23rd St. and Naismith

Notes:

North**Northeast****East****Southeast****South****Southwest****West****Northwest**

	Application Filed	Date: 12/22/06
	Survey	Date: 12/22/06
	Installed	Date:
	Tested	Date:
	Radio Selection	
	Backhaul	

Pole Number: A04209
 Latitude: N 95.241916°
 Longitude: W 38.942881°
 Corner Selection: SE
 Unique ID: AP1052
 Net Stumbler:
 -Channel: 1,6,11
 -#of APs: 5

23rd St. and Louisiana

Notes:

North**Northeast****East****Southeast****South****Southwest****West****Northwest**

	Application Filed	Date: 12/22/06
	Survey	Date: 12/22/06
	Installed	Date:
	Tested	Date:
	Radio Selection	
	Backhaul	

Pole Number: A04182
 Latitude: N 95.942861°
 Longitude: W 38.942861°
 Corner Selection: NW
 Unique ID: AP1053
 Net Stumbler:
 -Channel: 1,3,6,10,11
 -#of APs: 10

23rd St. and Alabama

Notes:

North**Northeast****East****Southeast****South****Southwest****West****Northwest**

	Application Filed	Date: 12/22/06
	Survey	Date: 12/22/06
	Installed	Date:
	Tested	Date:
	Radio Selection	
	Backhaul	

Pole Number: A04211
 Latitude: N 95.235843°
 Longitude: W 38.942727°
 Corner Selection: SE
 Unique ID: AP1054
 Net Stumbler:
 -Channel: 1,6,7,11
 -#of APs: 11

23rd St. and Massachusetts

Notes:

North**Northeast****East****Southeast****South****Southwest****West****Northwest**

	Application Filed	Date: 12/22/06
	Survey	Date: 12/22/06
	Installed	Date:
	Tested	Date:
	Radio Selection	
	Backhaul	

Pole Number: A0413
 Latitude: N 95.232816°
 Longitude: W 38.942605°
 Corner Selection: SW
 Unique ID: AP1055
 Net Stumbler:
 -Channel: 6
 -#of APs: 5

23rd St. and Barker

Notes: SW pole is only safe install. Lots of 3 Phase overhead power.

North



Northeast



East



Southeast



South



Southwest




West



Northwest



	Application Filed	Date: 12/22/06	<p>23rd St. and Haskell</p> 
	Survey	Date: 12/22/06	
	Installed	Date:	
	Tested	Date:	
	Radio Selection		
	Backhaul		
<p>Pole Number: A04197 Latitude: N 95.223523° Longitude: W 38.942800° Corner Selection: NW Unique ID: AP1056 Net Stumbler: -Channel: 1,6 -#of APs: 4</p>			
Notes:			

North**Northeast****East****Southeast****South****Southwest****West****Northwest**

	Application Filed	Date: 12/22/06
	Survey	Date: 12/22/06
	Installed	Date:
	Tested	Date:
	Radio Selection	
	Backhaul	

Pole Number: A04193
 Latitude: N 95.214009°
 Longitude: 38.942549°
 Corner Selection: SW
 Unique ID: AP1057
 Net Stumbler:
 -Channel: 2,6,11
 -#of APs: 7

23rd St. and Harper

Notes:

North**Northeast****East****Southeast****South****Southwest****West****Northwest**

	Application Filed	Date: 12/22/06
	Survey	Date: 12/22/06
	Installed	Date:
	Tested	Date:
	Radio Selection	
	Backhaul	

Pole Number: A030863
 Latitude: N 95.255183°
 Longitude: W 38.928299°
 Corner Selection: NW
 Unique ID: AP1058
 Net Stumbler:
 -Channel: 1, 4, 6, 8, 11
 -#of APs: 32

31st St. and Ousdahl

Notes:

North**Northeast****East****Southeast****South****Southwest****West****Northwest**

	Application Filed	Date: 12/22/06
	Survey	Date: 12/22/06
	Installed	Date:
	Tested	Date:
	Radio Selection	
	Backhaul	

Pole Number: A30692
 Latitude: N 95.257812°
 Longitude: W 38.928248°
 Corner Selection: NW
 Unique ID: AP1059
 Net Stumbler:
 -Channel: 1, 8, 11
 -#of APs: 24

31st St. and Home Depot Ent.

Notes:

North**Northeast****East****Southeast****South****Southwest****West****Northwest**

	Application Filed	Date: 12/22/06
	Survey	Date: 12/22/06
	Installed	Date:
	Tested	Date:
	Radio Selection	
	Backhaul	Stratford

Pole Number: A30696
 Latitude: N 95.260717°
 Longitude: W 38.928192°
 Corner Selection: NW
 Unique ID: AP1060
 Net Stumbler:
 -Channel: 1,2,6,8,11
 -#of APs:11

31st St. and Iowa

Notes: Backhaul to Stratford available.

North**Northeast****East****Southeast****South****Southwest****West****Northwest**


	Application Filed	Date: 12/22/06
	Survey	Date: 12/22/06
	Installed	Date:
	Tested	Date:
	Radio Selection	
	Backhaul	

Pole Number: A0929
 Latitude: N 95.262656°
 Longitude: W 38.928226°
 Corner Selection: NW
 Unique ID: AP1061
 Net Stumbler:
 -Channel: 1,2,6,8
 -#of APs: 14

31st St. and Nieder

Notes:

North**Northeast****East****Southeast****South****Southwest****West****Northwest**

	Application Filed	Date: 12/22/06	33rd St. and Iowa 
	Survey	Date: 12/22/06	
	Installed	Date:	
	Tested	Date:	
	Radio Selection		
	Backhaul		
Pole Number: A02220 Latitude: N 95.260725° Longitude: W 38.924453° Corner Selection: SW Unique ID: AP1062 Net Stumbler: -Channel: 1,6,11 -#of APs: 13			
Notes:			

North**Northeast****East****Southeast****South****Southwest****West****Northwest**

	Application Filed	Date: 12/22/06
	Survey	Date: 12/22/06
	Installed	Date:
	Tested	Date:
	Radio Selection	
	Backhaul	

Pole Number: A02221
 Latitude: N 95.260753°
 Longitude: W 38.922794°
 Corner Selection: NW
 Unique ID: AP1063
 Net Stumbler:
 -Channel: 6
 -#of APs: 2

34th St. and Iowa

Notes:

North**Northeast****East****Southeast****South****Southwest****West****Northwest**

	Application Filed	Date: 12/22/06
	Survey	Date: 12/22/06
	Installed	Date:
	Tested	Date:
	Radio Selection	
	Backhaul	

Pole Number: A04176
 Latitude: N 95.214009°
 Longitude: W 38.942549°
 Corner Selection: SW
 Unique ID: AP1064
 Net Stumbler:
 -Channel: 1,6,11
 -#of APs: 9

27th St. and Iowa

Notes:

North**Northeast****East****Southeast****South****Southwest****West****Northwest**

	Application Filed	Date: 12/22/06
	Survey	Date: 12/22/06
	Installed	Date:
	Tested	Date:
	Radio Selection	
	Backhaul	

Pole Number: A02228
 Latitude: N 95.260776°
 Longitude: W 38.918784°
 Corner Selection: SW
 Unique ID: AP1065
 Net Stumbler:
 -Channel: None
 -#of APs: None

Hwy 59 and Hwy 10

Notes:

North**Northeast****East****Southeast****South****Southwest****West****Northwest**

	Application Filed	Date: 12/22/06
	Survey	Date: 12/22/06
	Installed	Date:
	Tested	Date:
	Radio Selection	
	Backhaul	

Pole Number: A04037
 Latitude: N 95.307201°
 Longitude: W 38.935968°
 Corner Selection: SW
 Unique ID: AP1066
 Net Stumbler:
 -Channel: 1,2,6,11
 -#of APs: 25

27th St. and Hwy 10

Notes:

North**Northeast****East****Southeast****South****Southwest****West****Northwest**

	Application Filed	Date: 12/22/06
	Survey	Date: 12/22/06
	Installed	Date:
	Tested	Date:
	Radio Selection	
	Backhaul	

Pole Number: A03955
 Latitude: N 95.283646°
 Longitude: W 36.942513°
 Corner Selection: SW
 Unique ID: AP1067
 Net Stumbler:
 -Channel:
 -#of APs:

Clinton Pkwy and Hawthorne

Notes: