

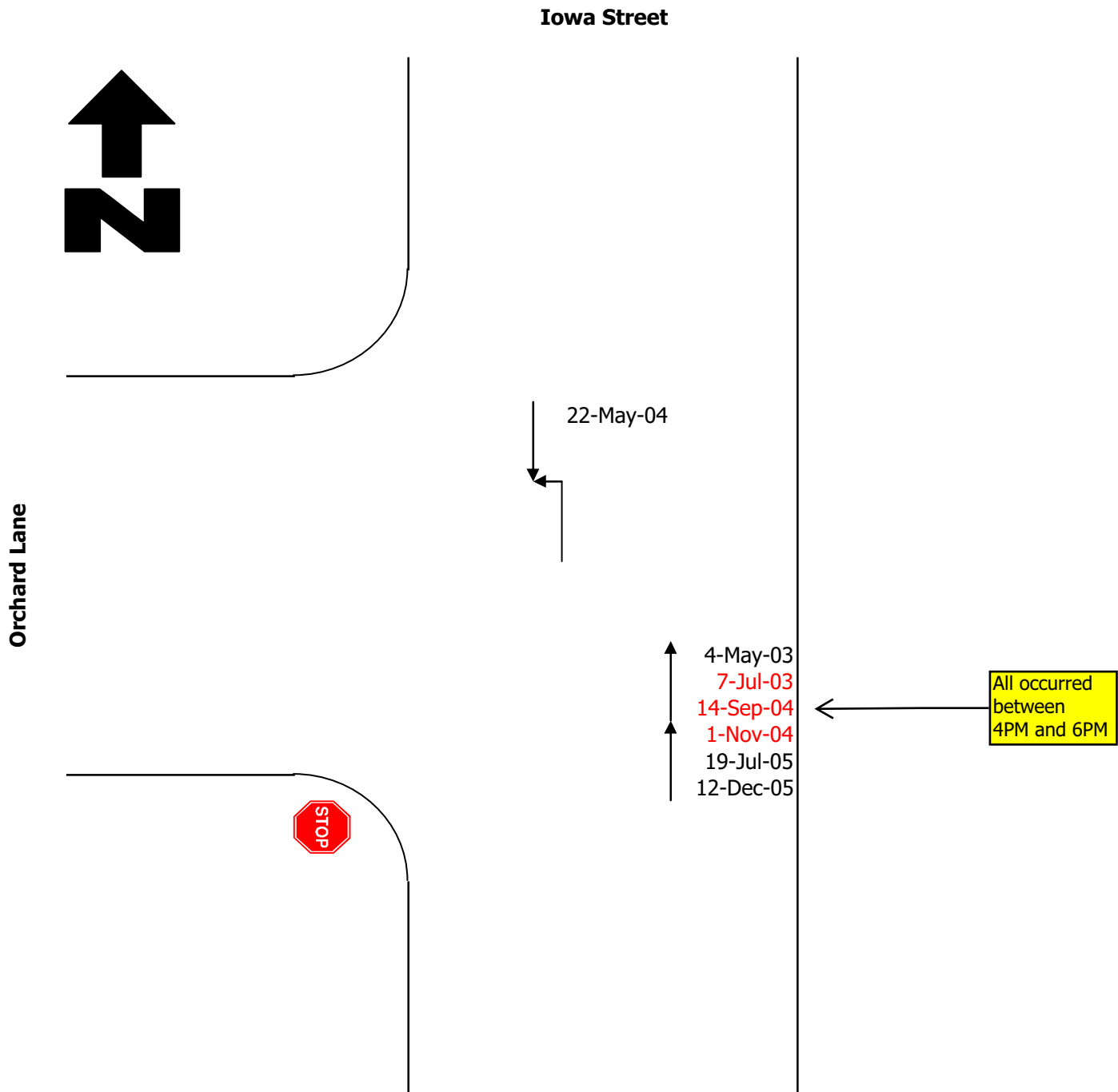


City of Lawrence, Kansas  
Traffic Engineering Division  
Crash Diagram



Location: Iowa Street & Orchard Lane

Date: 2003-2005



Notes: Red indicates crash occurred during 7-9am or 4-6pm time period




City of Lawrence, Kansas  
Traffic Engineering Division  
Crash Diagram



Location: Iowa Street & Oxford Road

Date: 2003-2005



Iowa Street

25-Jan-03  
5-Jun-03  
27-Dec-05



Oxford Road

Notes: Red indicates crash occurred during 7-9am or 4-6pm time period




City of Lawrence, Kansas  
Traffic Engineering Division  
Crash Diagram



Location: Iowa Street & University Drive

Date: 2003-2005

Iowa Street



18-Jul-03  
20-Jul-03  
30-Aug-03  
2-Oct-03  
17-Nov-03  
22-Feb-04  
23-Sep-04  
21-Oct-04  
22-Oct-04  
28-Oct-04  
25-Aug-05  
8-Dec-05

AM; all others PM



University Drive

Notes: Red indicates crash occurred during 7-9am or 4-6pm time period




City of Lawrence, Kansas  
Traffic Engineering Division  
Crash Diagram



Location: Iowa Street & Stratford Road

Date: 2003-2005



Iowa Street

1-Aug-03  
10-Nov-03  
8-Dec-03  
7-Mar-04  
13-Aug-04 AM  
31-Oct-04  
2-Feb-05  
6-Apr-05  
19-Oct-05



Stratford Road

Notes: Red indicates crash occurred during 7-9am or 4-6pm time period